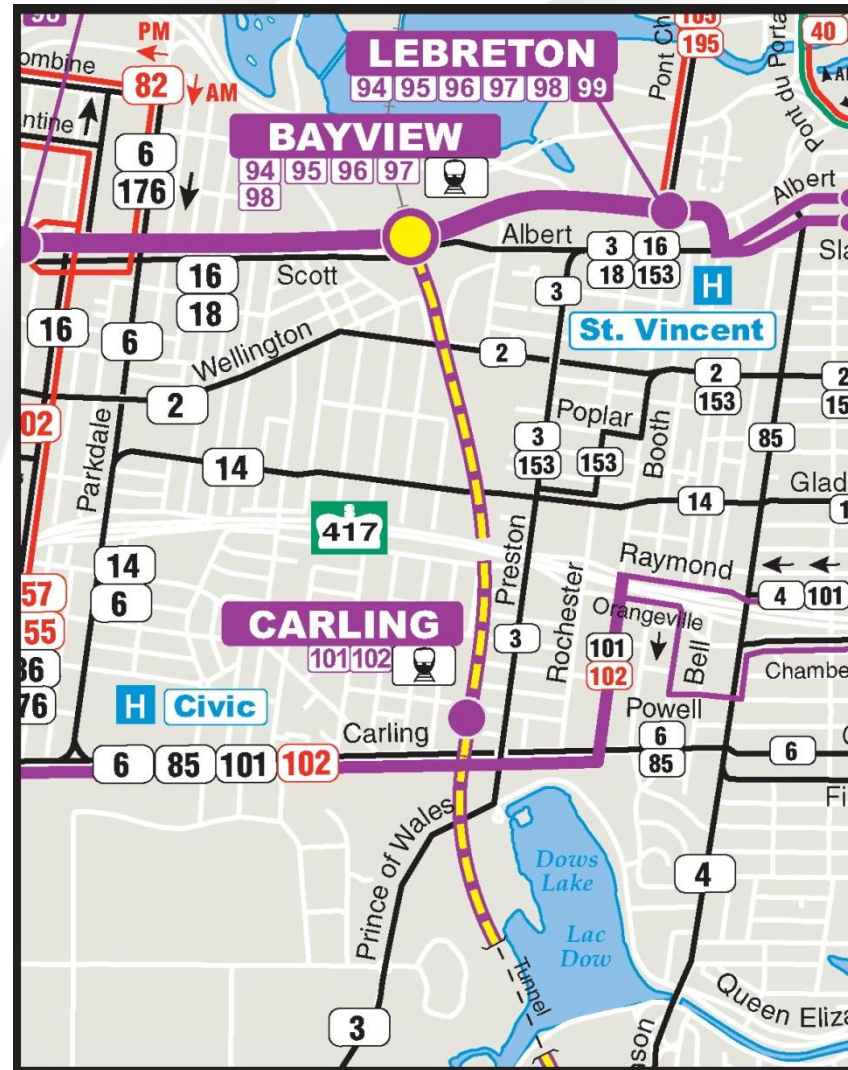


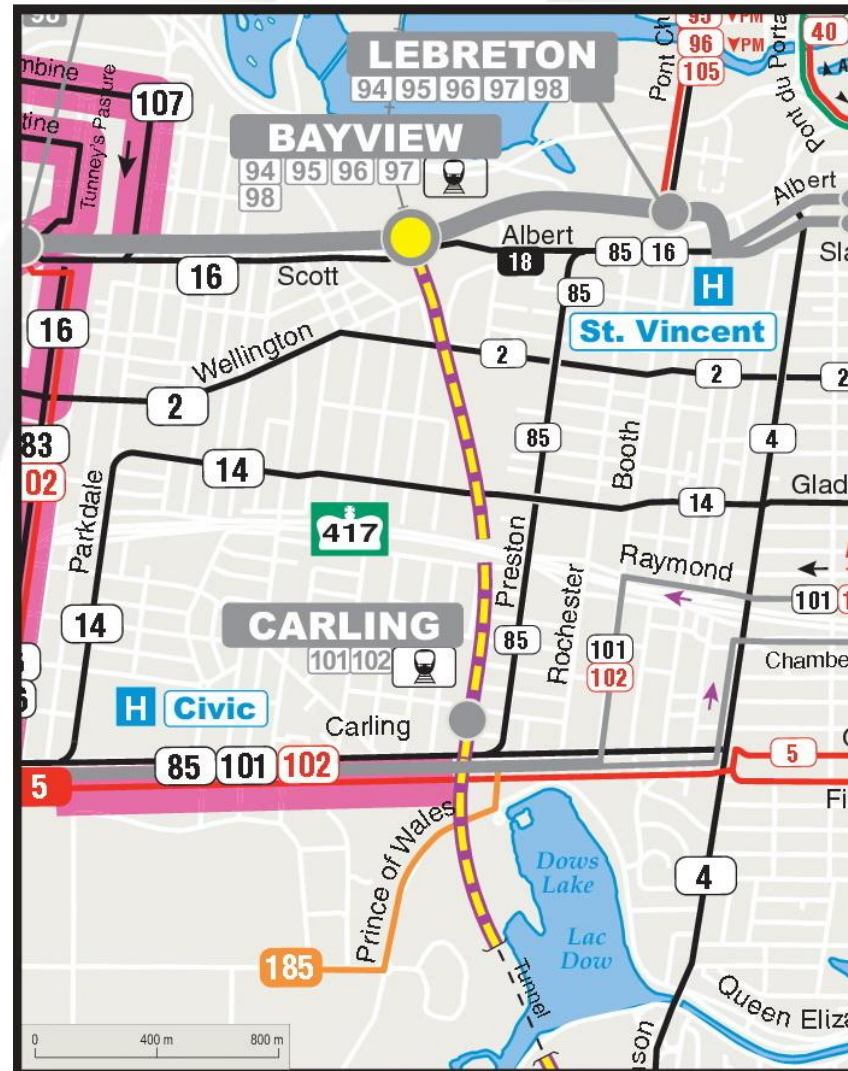
OC Transpo

Network Optimization Recommendations *Maps*

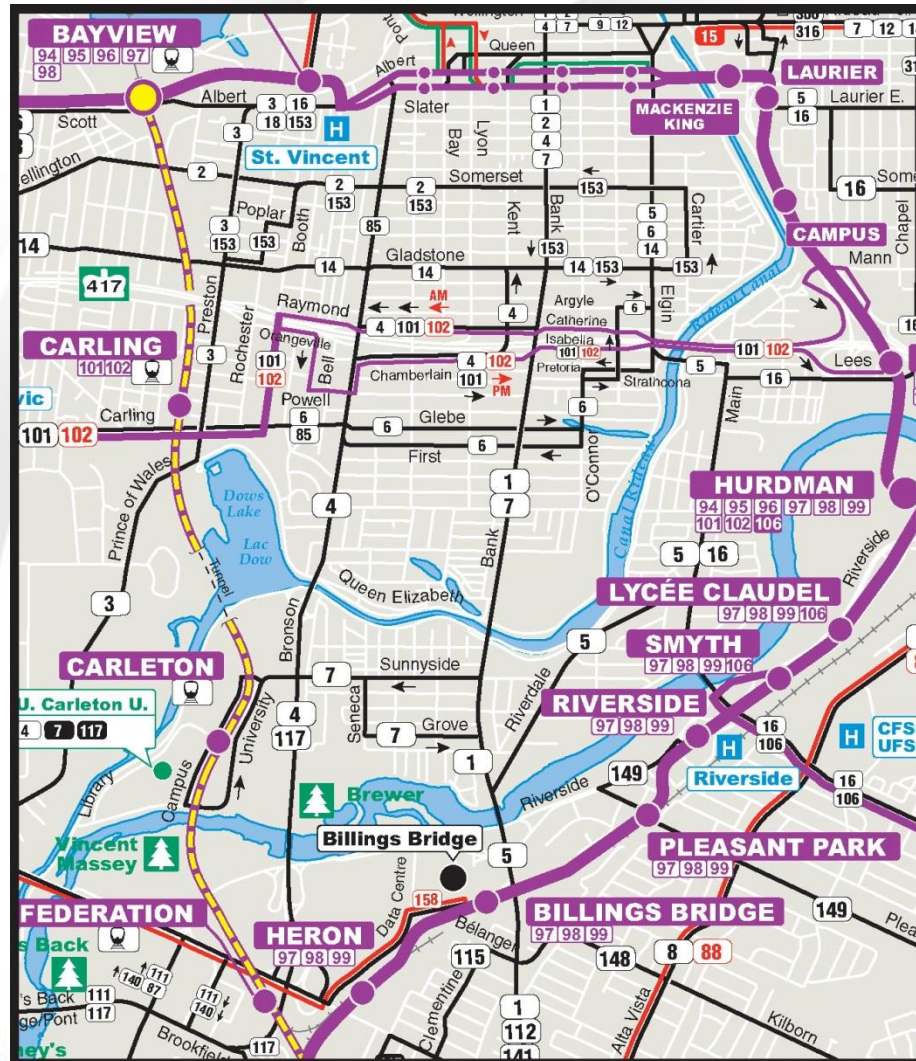
Central Preston (current)



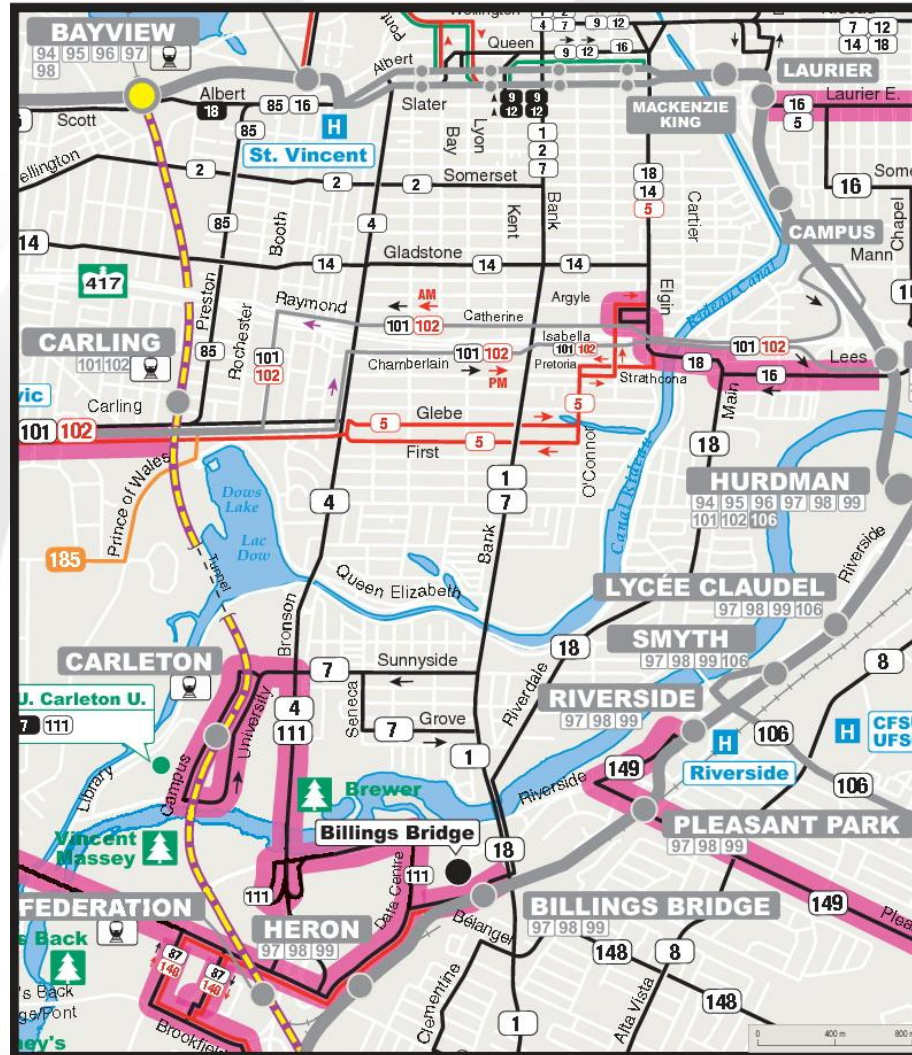
Central Preston (new)



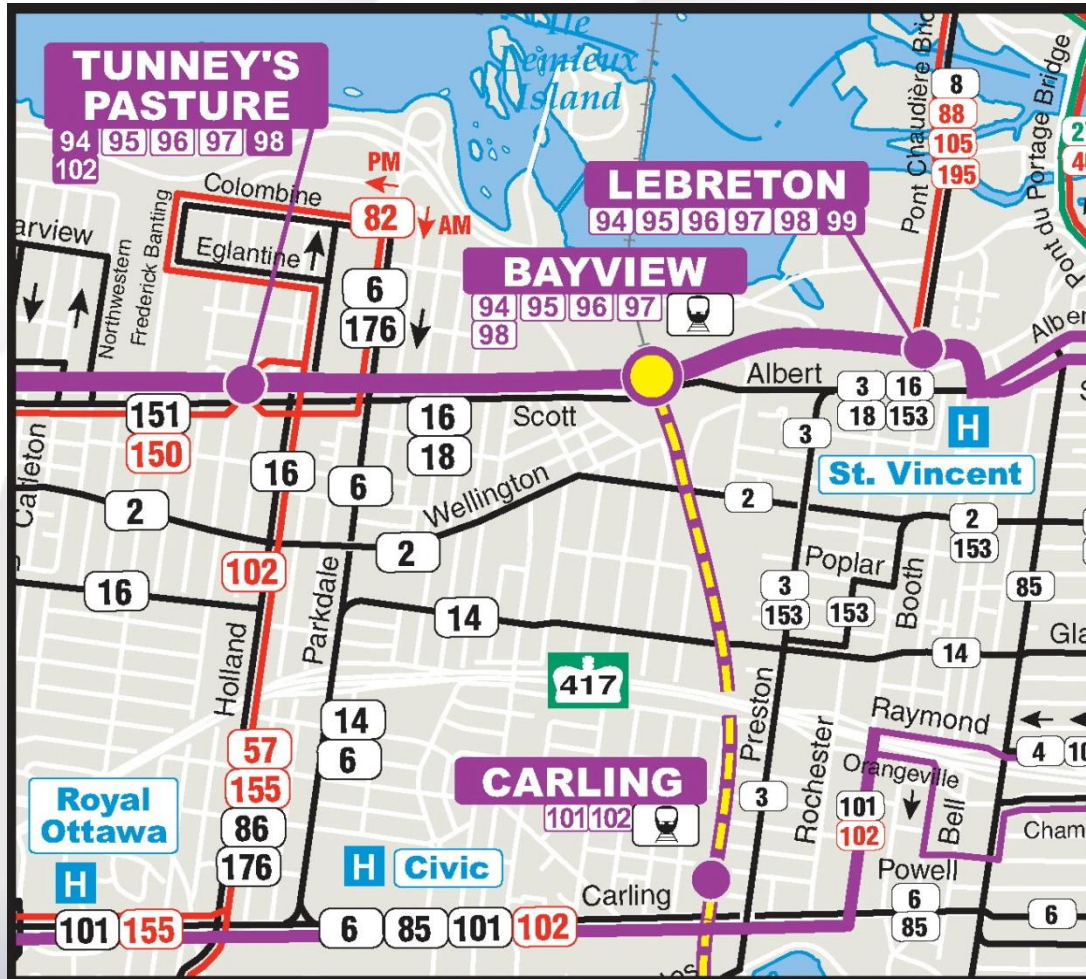
Central Bronson (current)



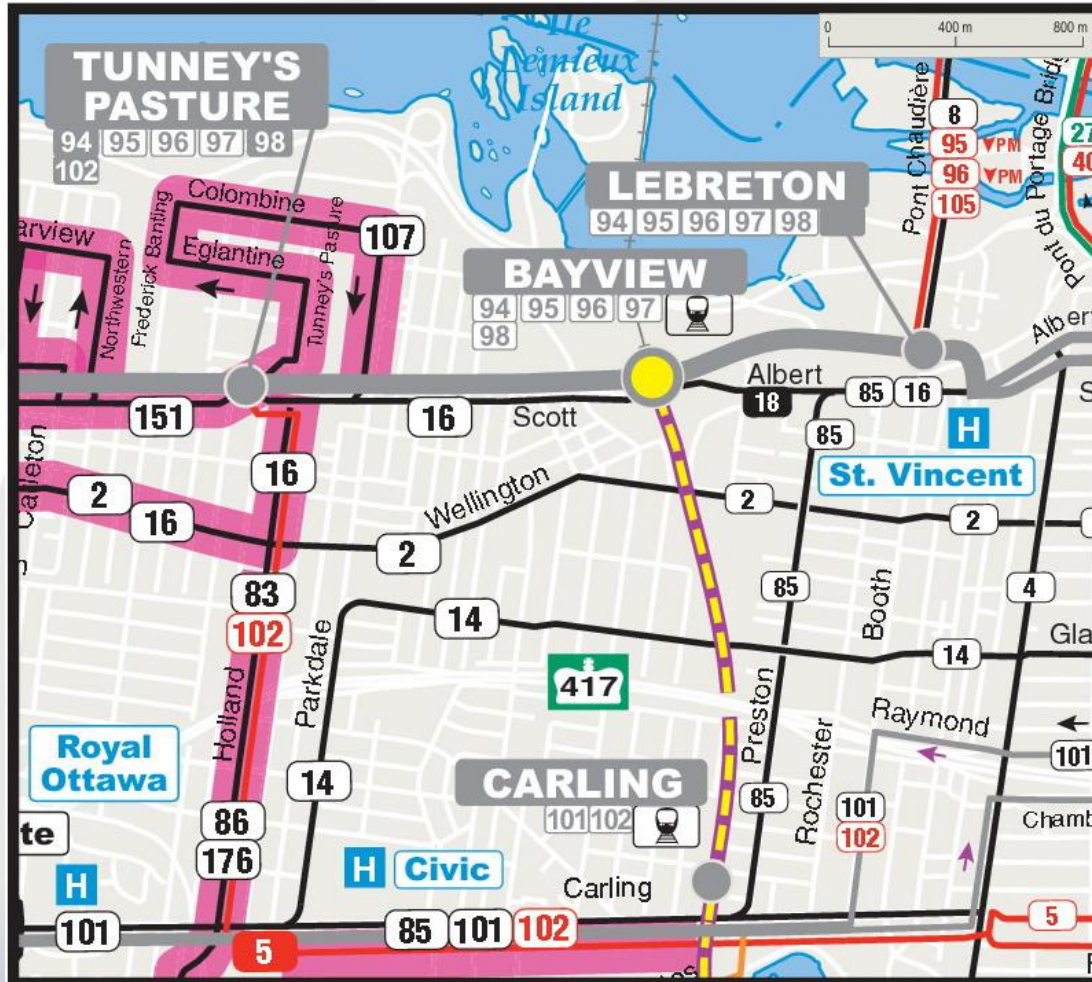
Central Bronson (new)



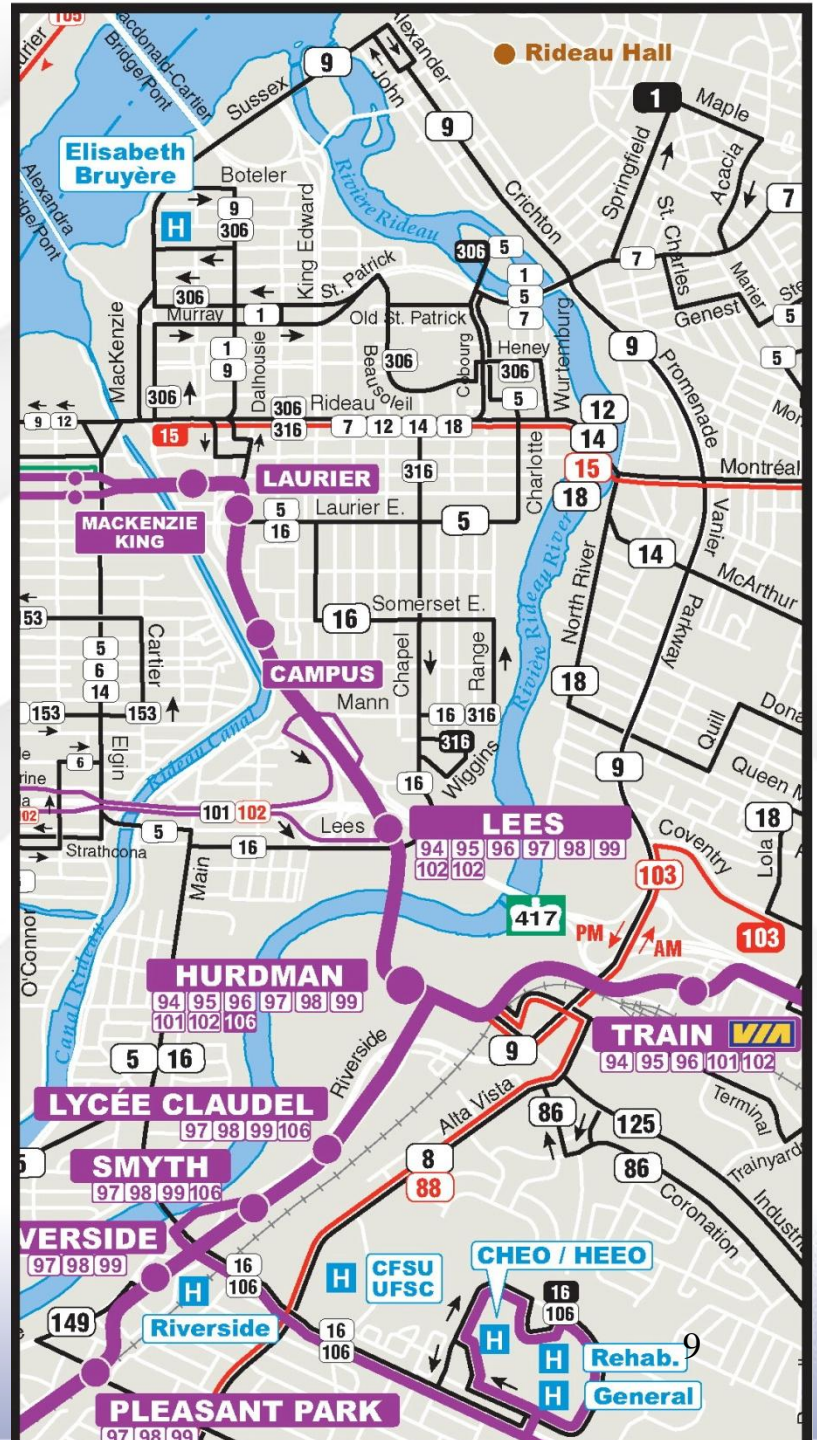
Central Tunney's Pasture (current)



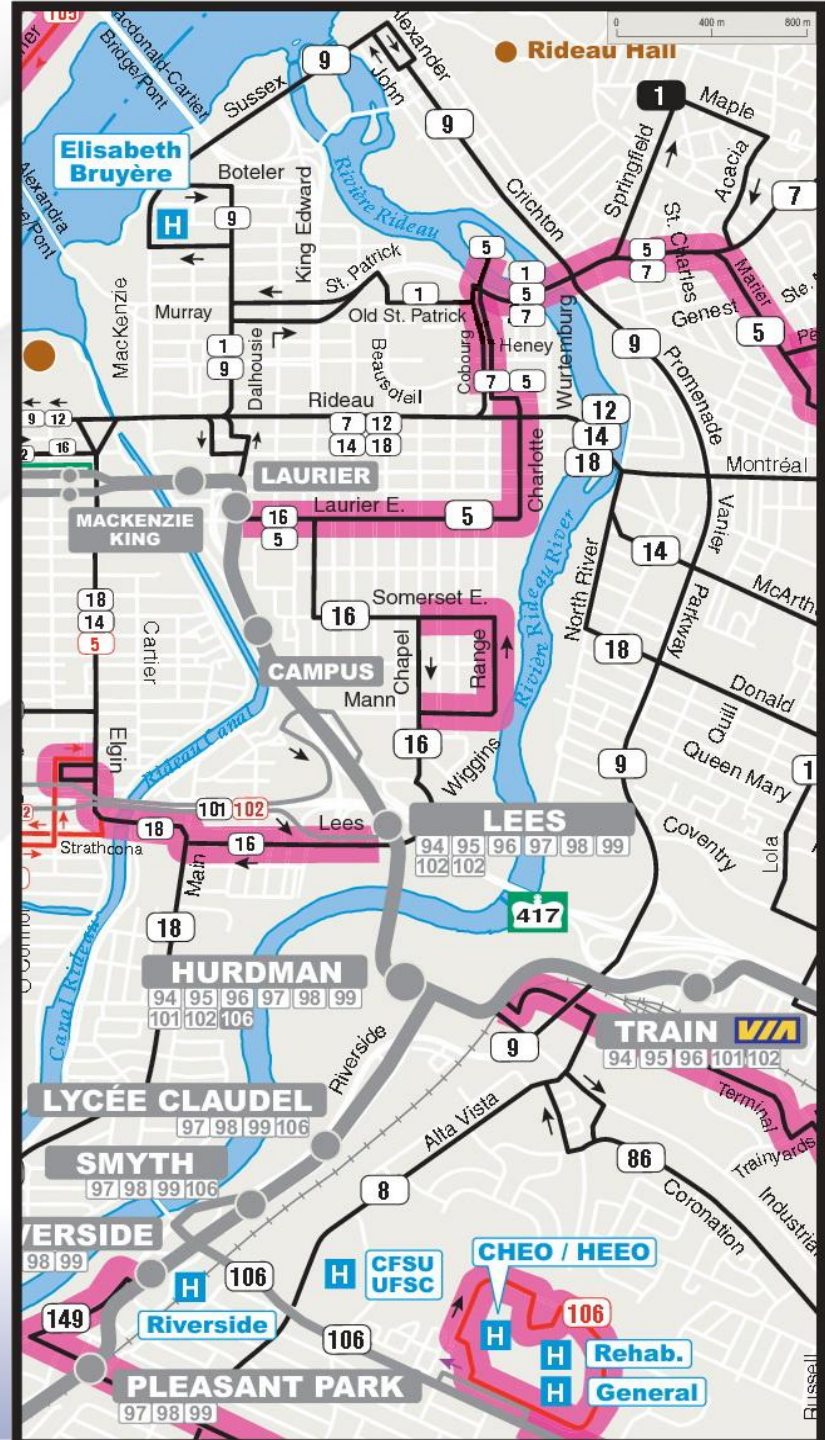
Central Tunney's Pasture (new)



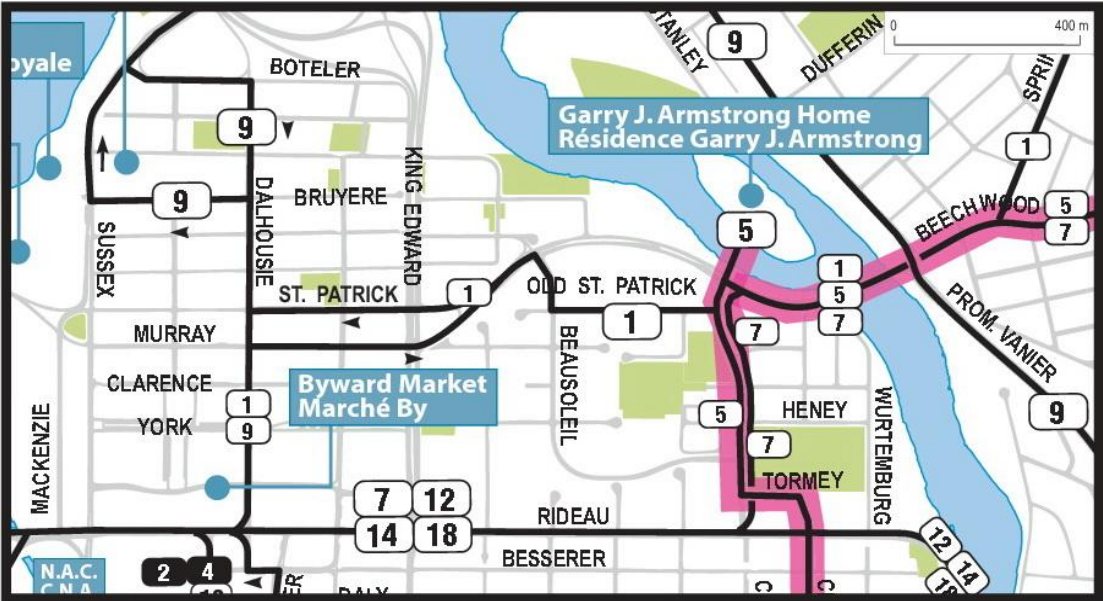
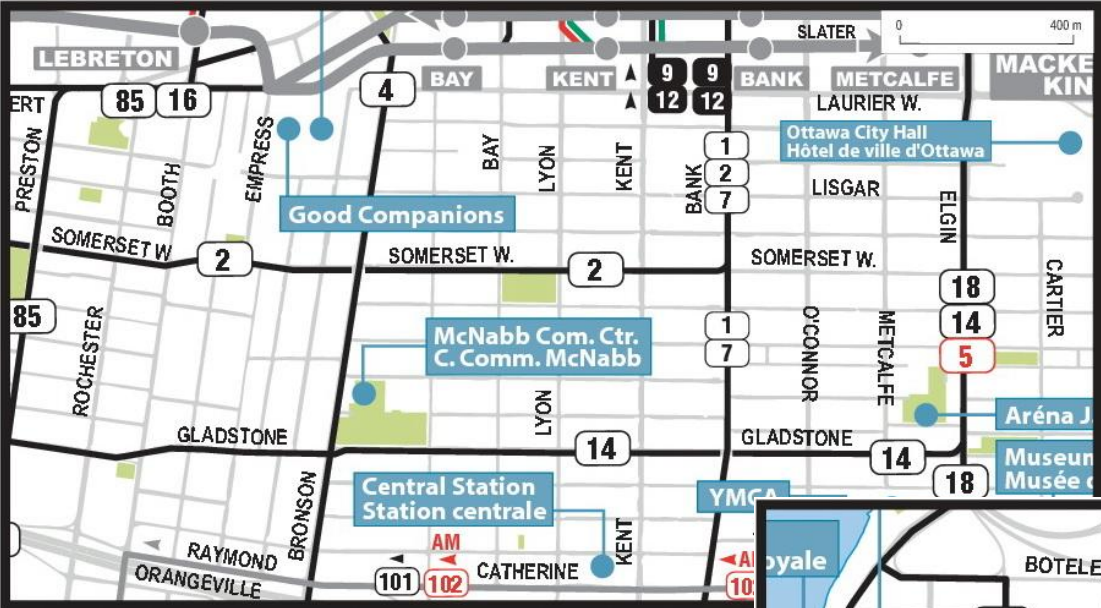
Central Sandy Hill (current)



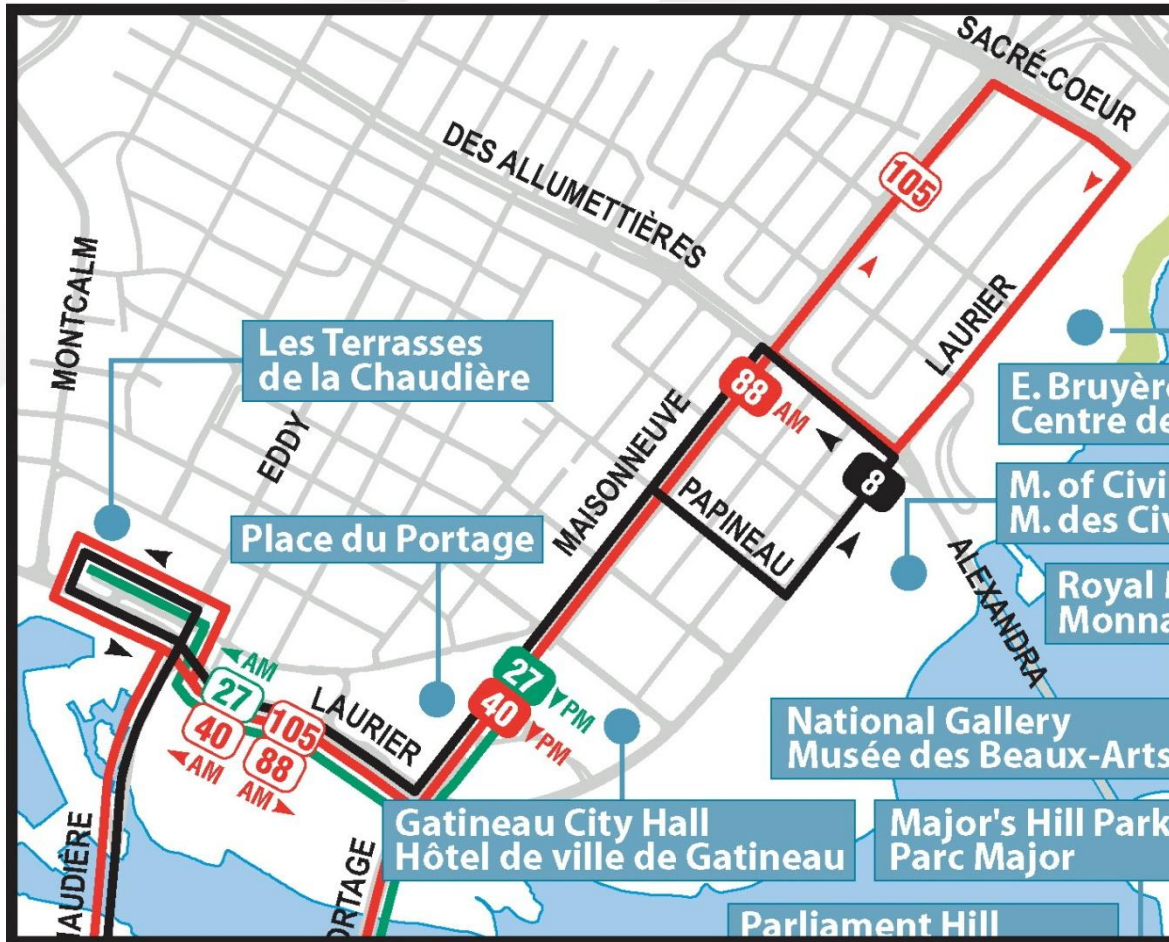
Central Sandy Hill (new)



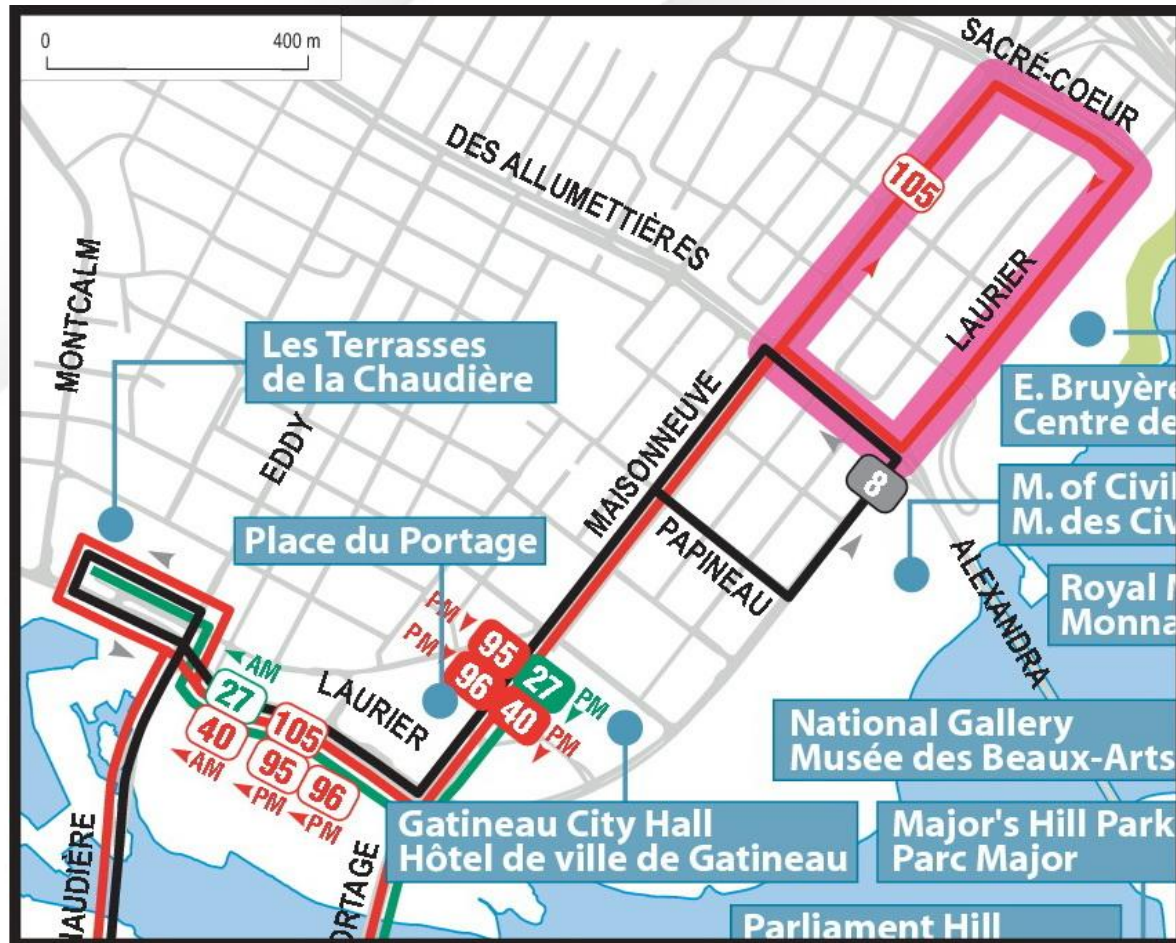
Central Communibus (new)



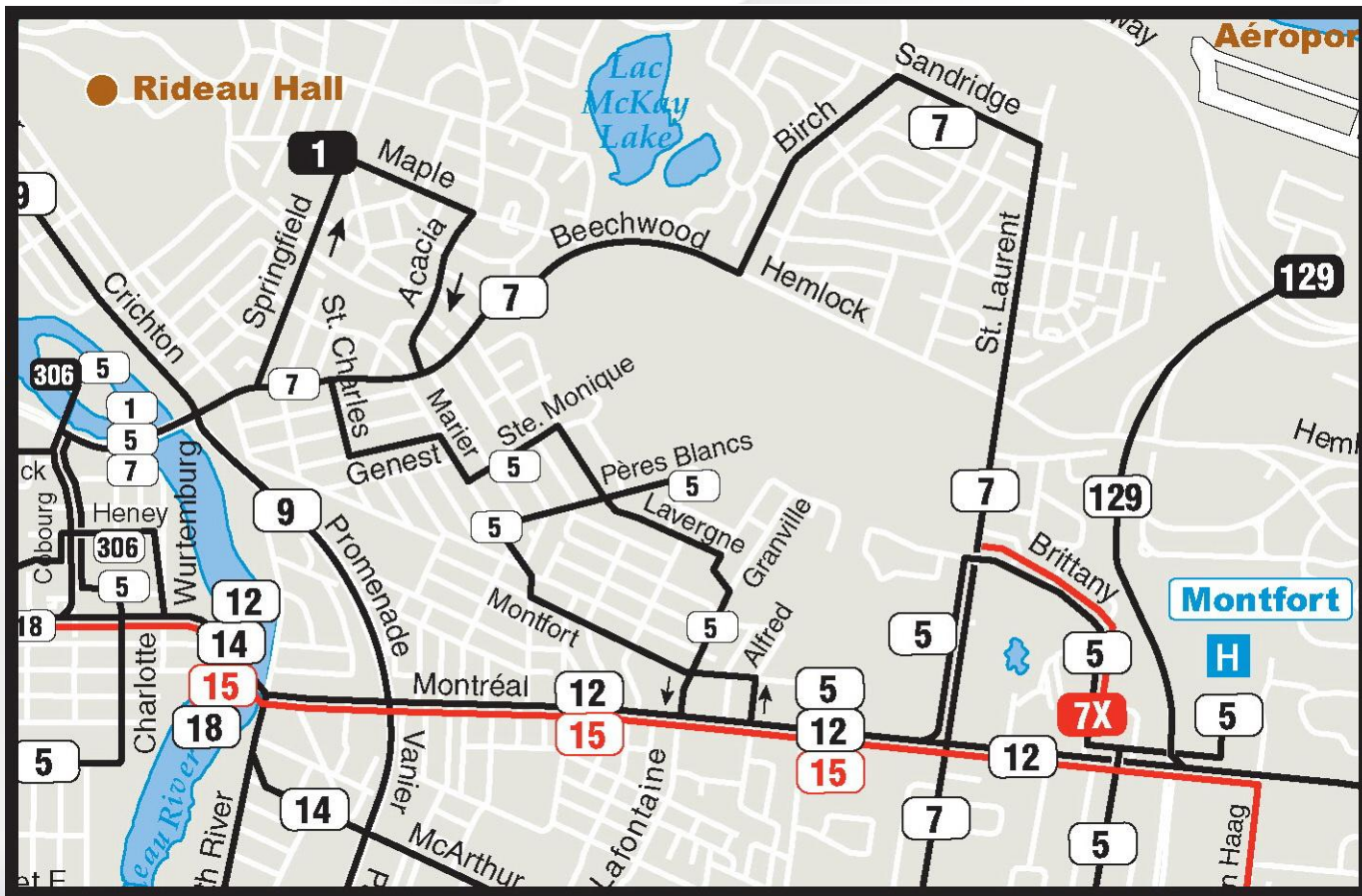
Central Gatineau (current)



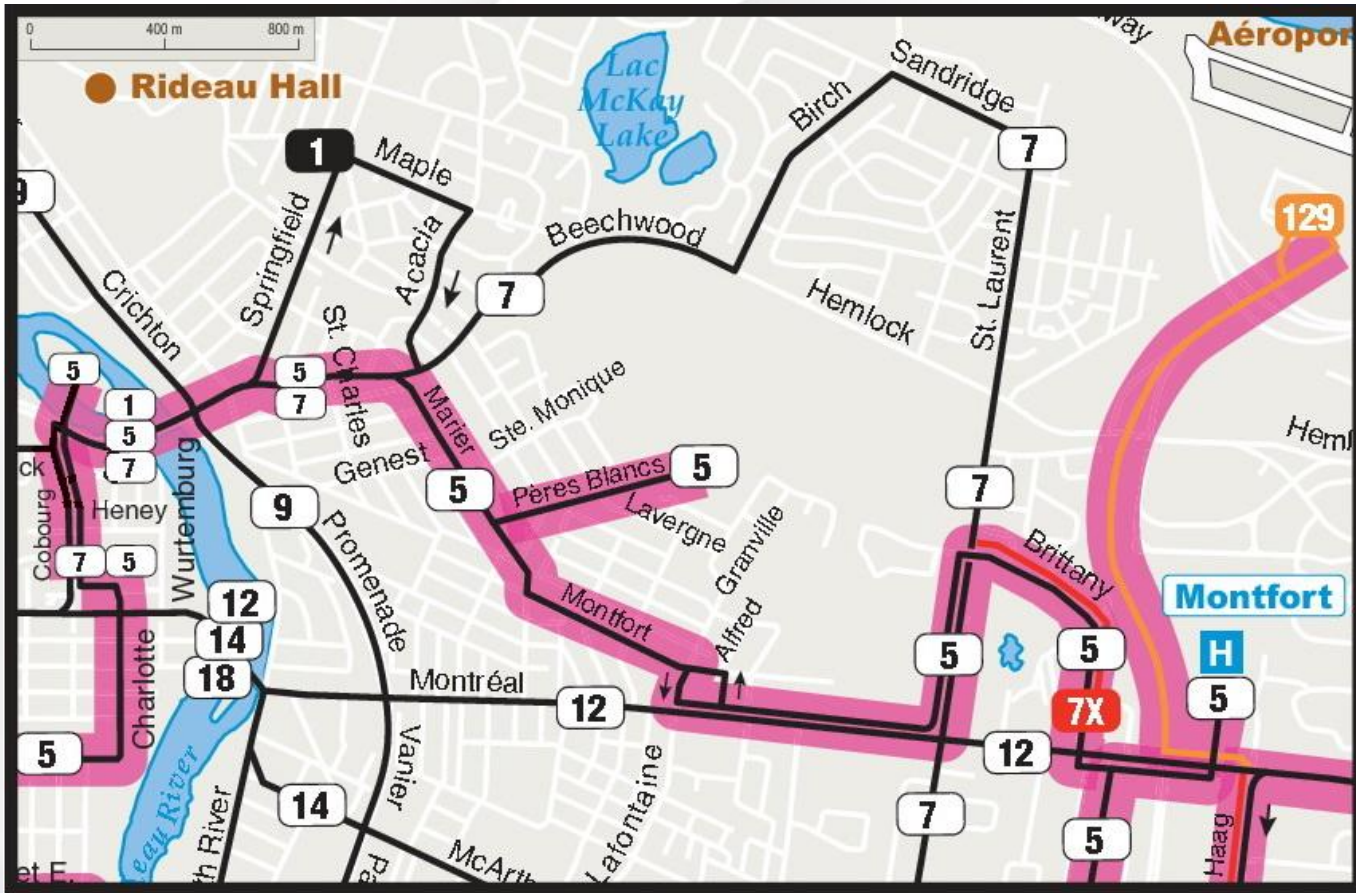
Central Gatineau (new)



East Vanier (current)



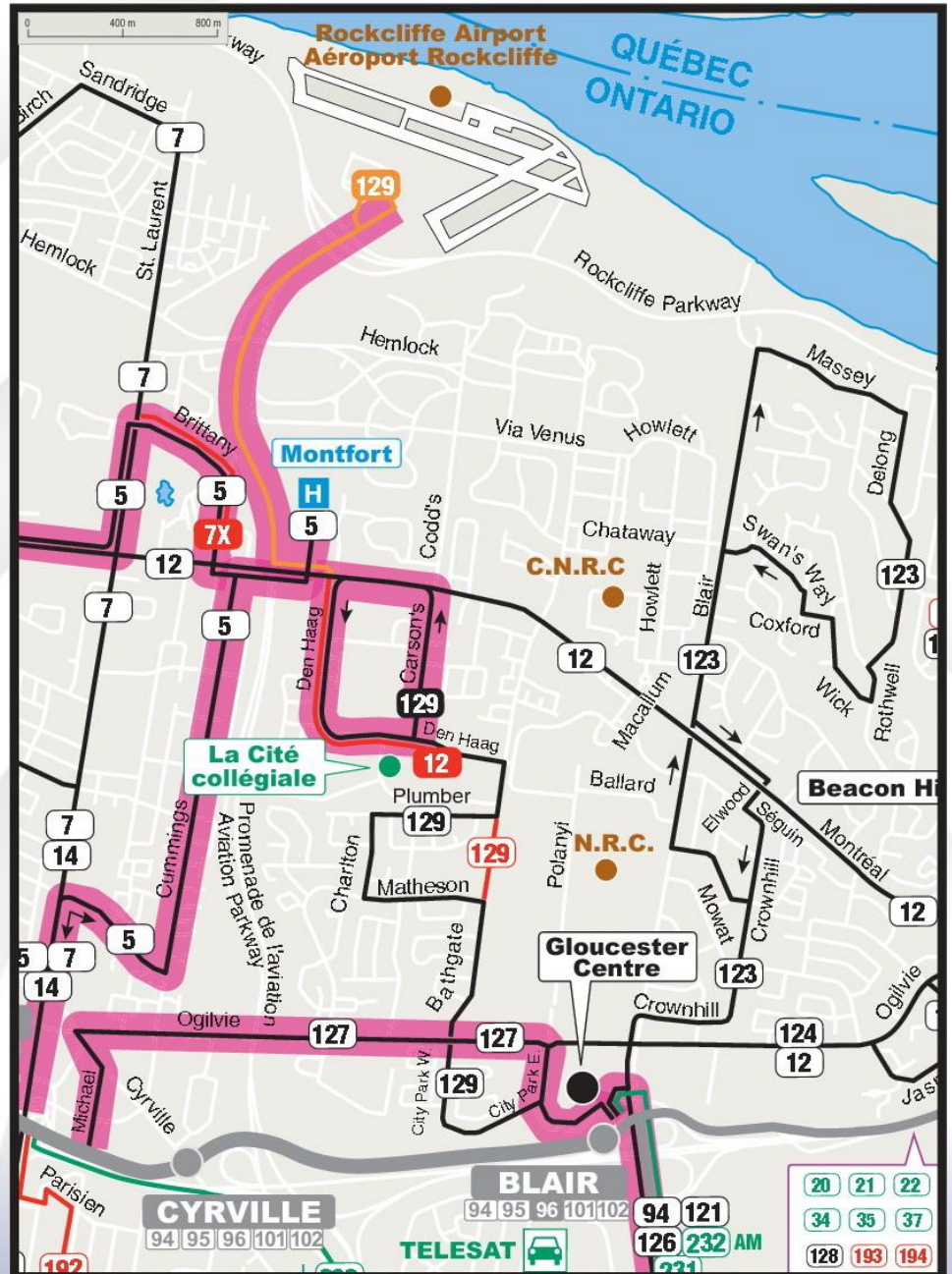
East Vanier (new)



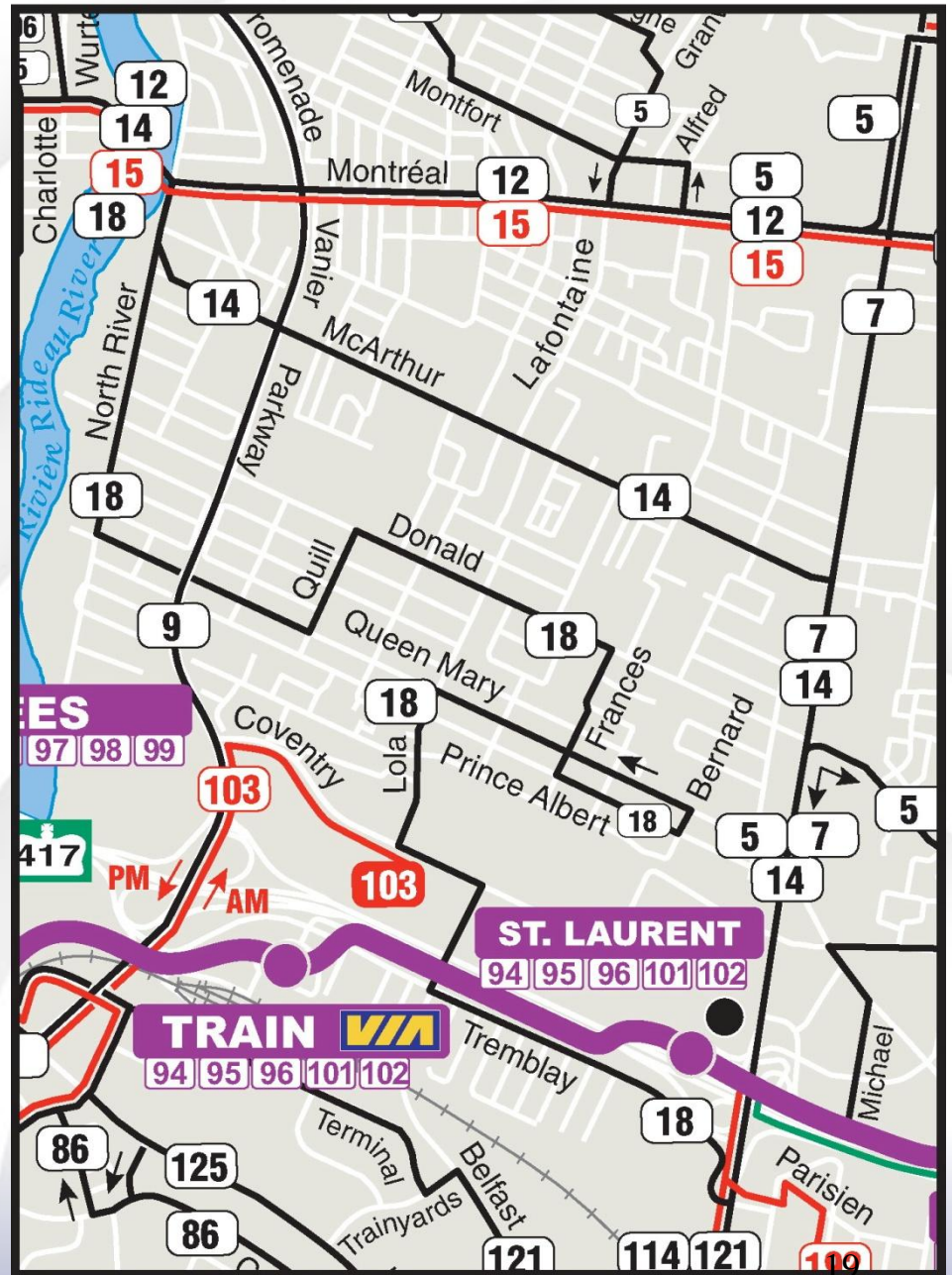
East CSIS / NRC / Aviation Museum (current)



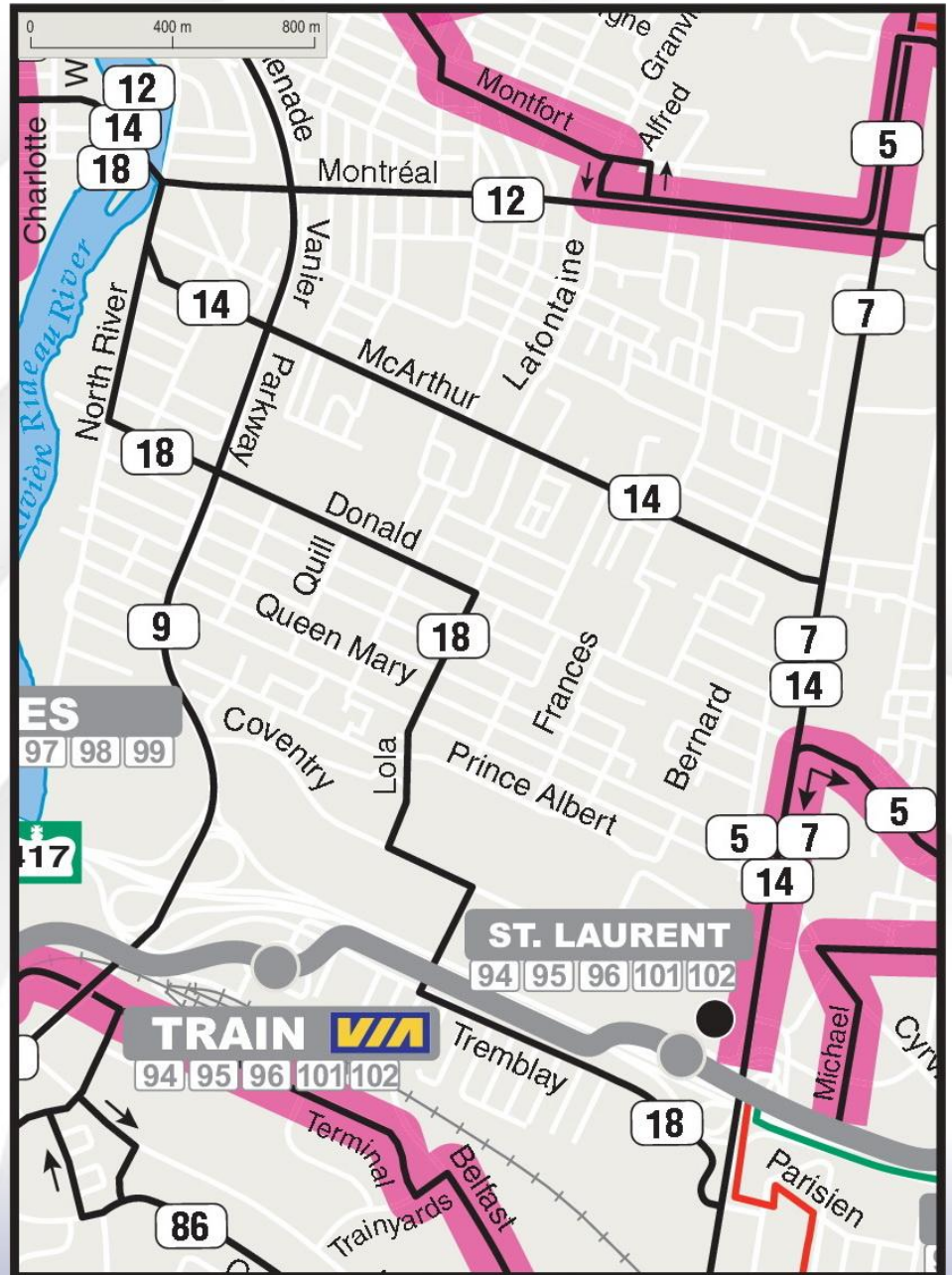
East CSIS / NRC / Aviation Museum (new)



East Overbrook (current)

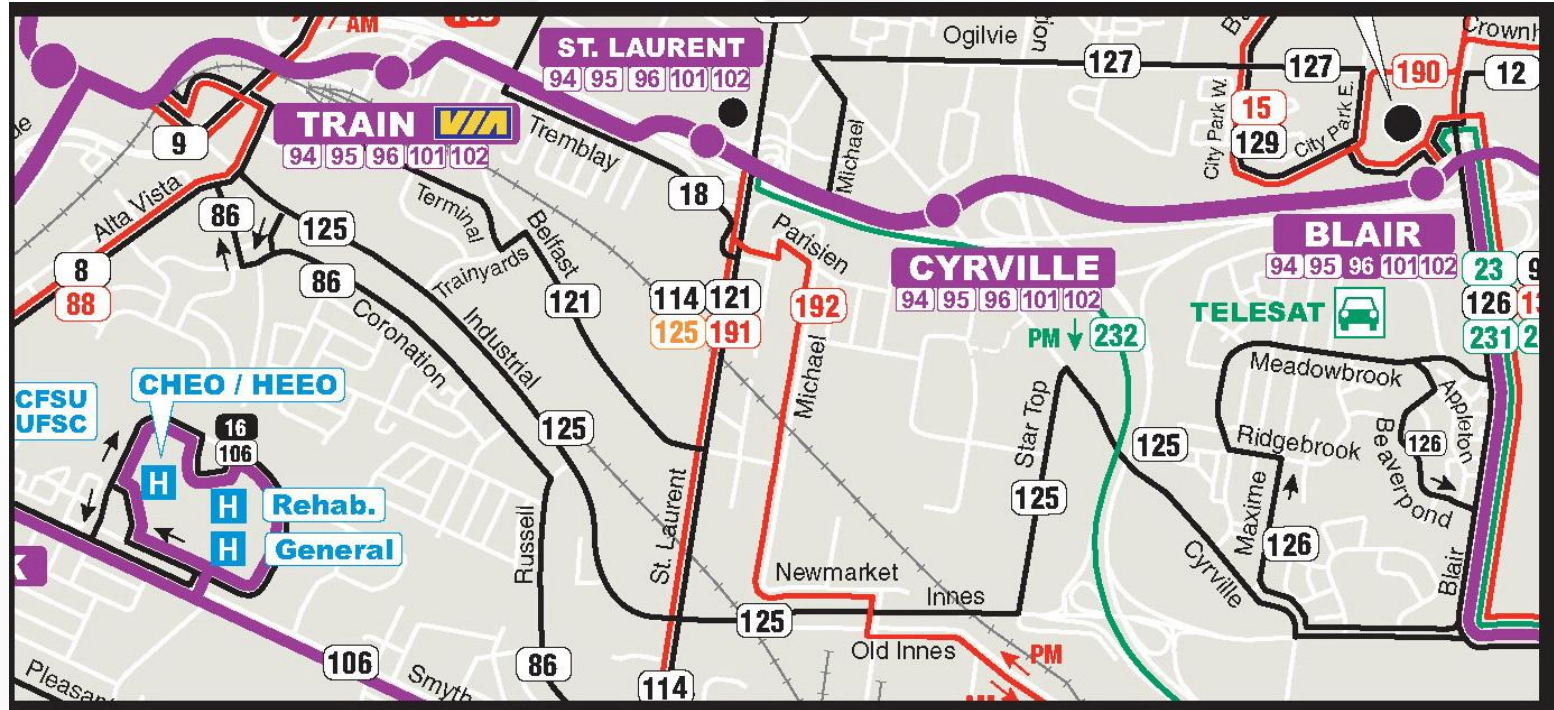


East Overbrook (new)



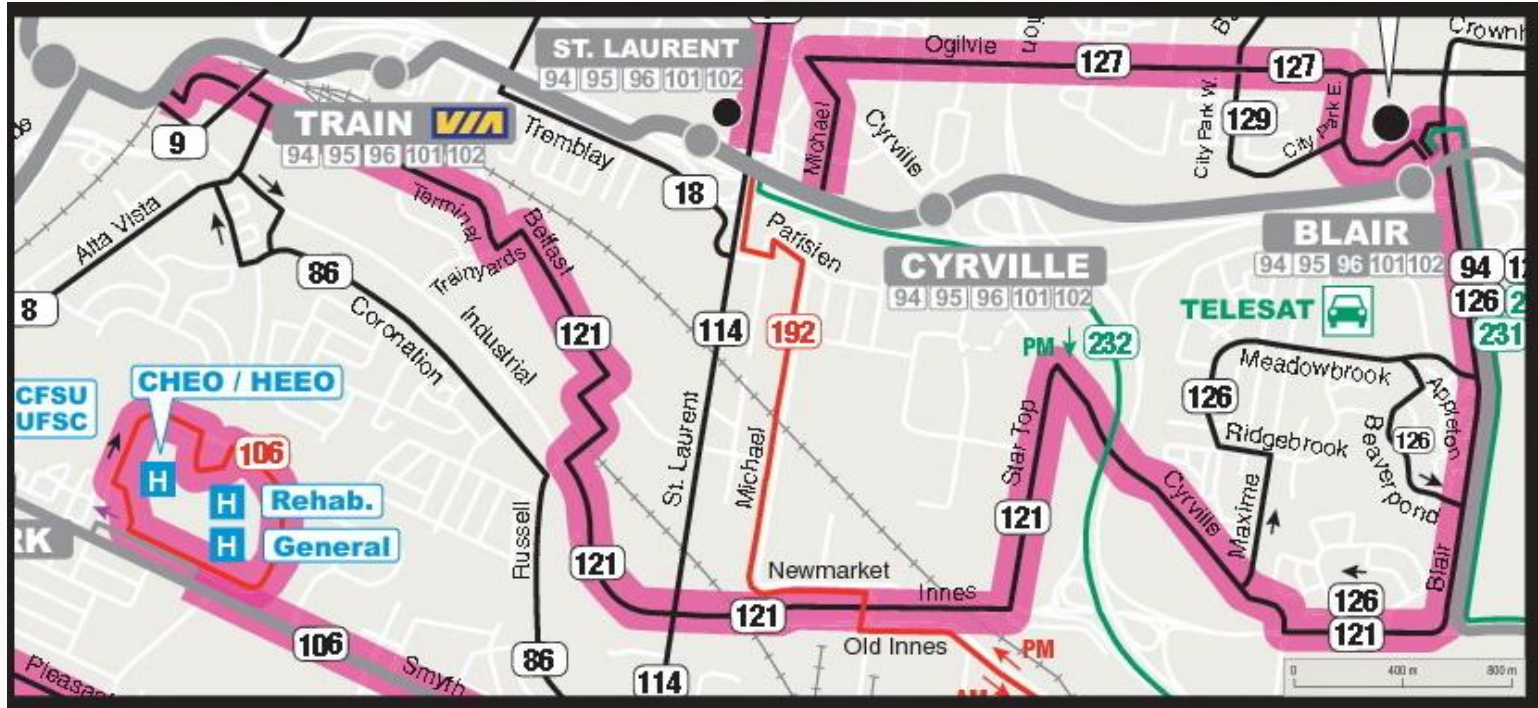
East

Terminal / Belfast / Industrial (current)

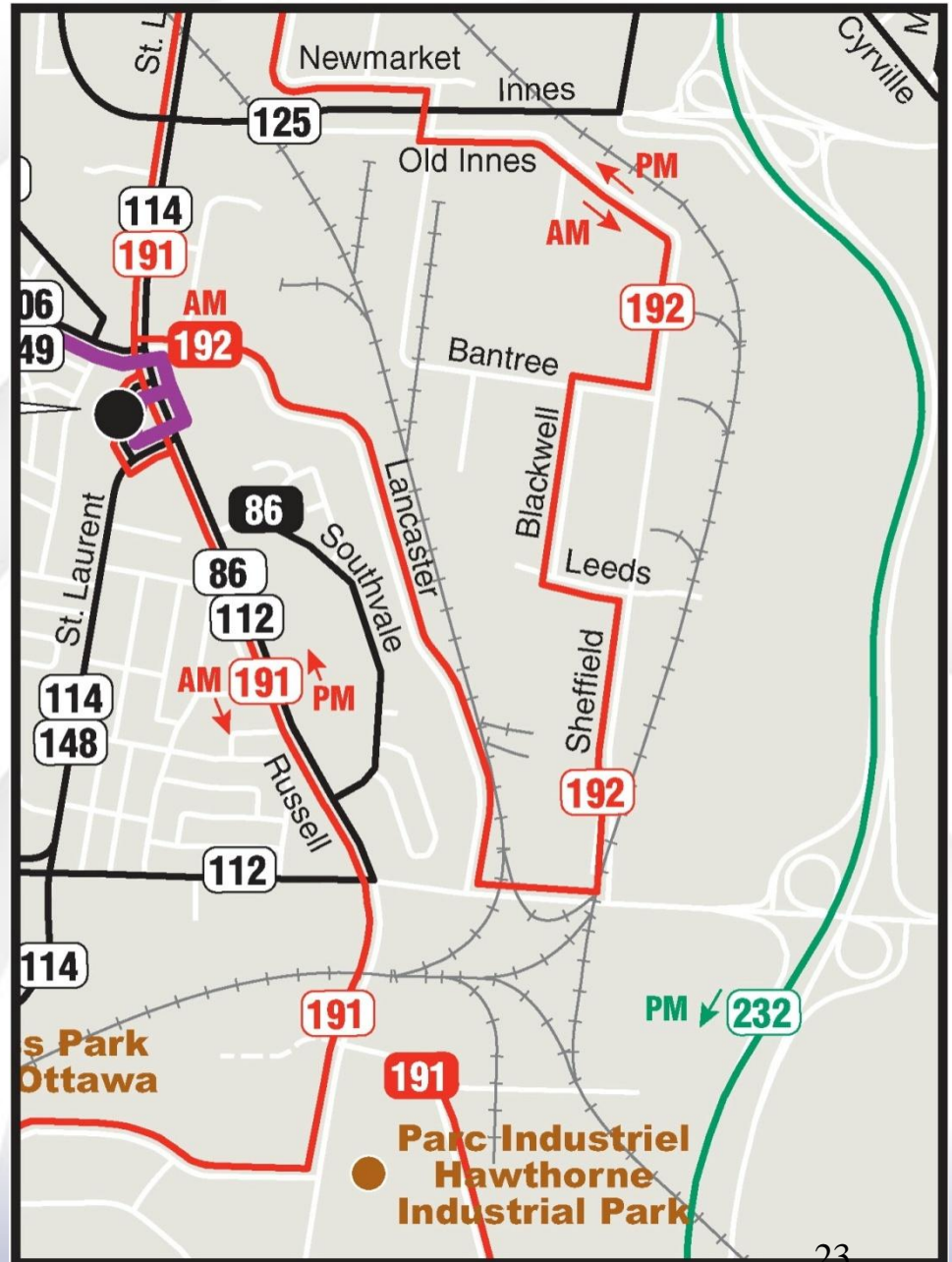


East

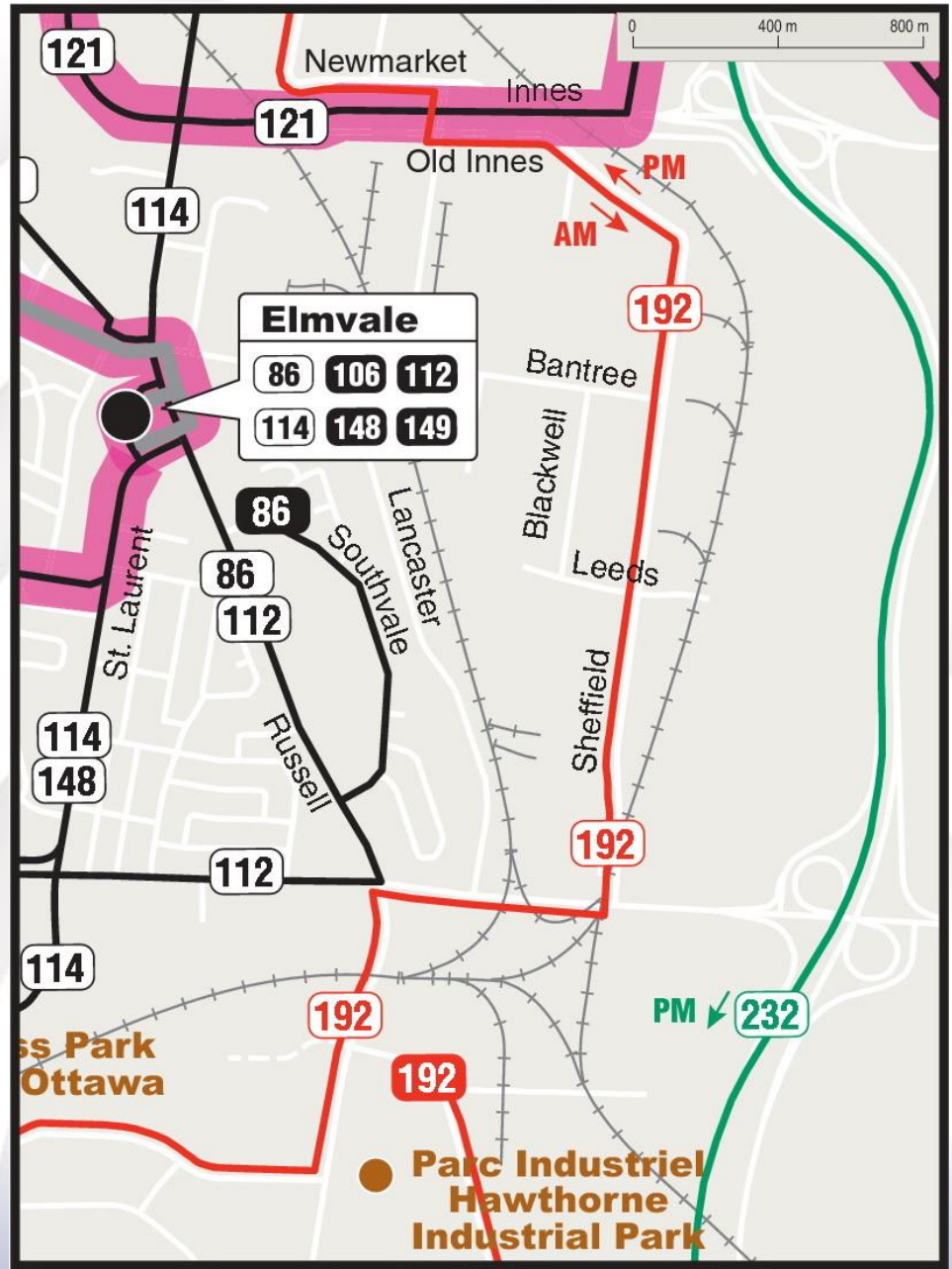
Terminal / Belfast / Industrial (new)



East Southeastern Employment Areas (current)

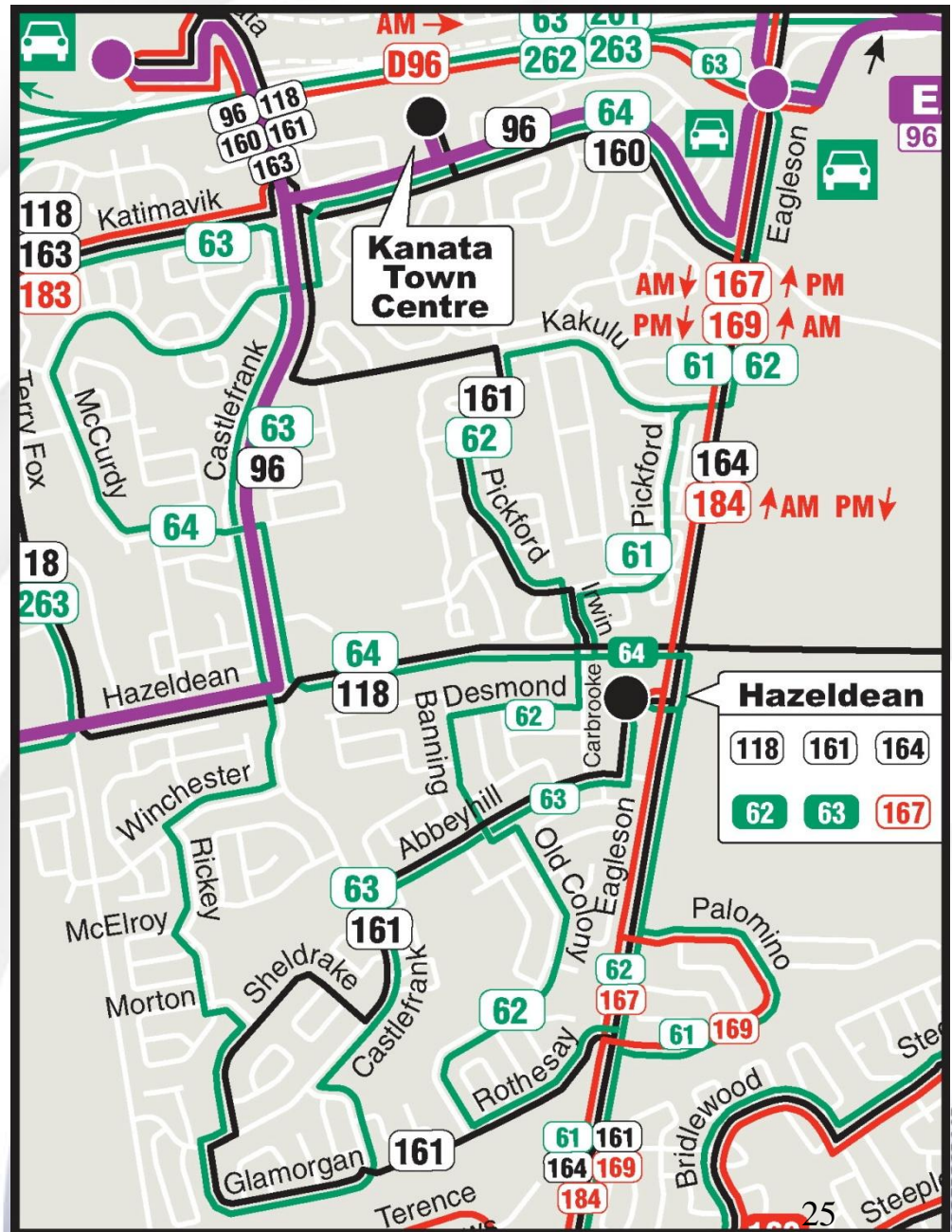


East Southeastern Employment Areas (new)



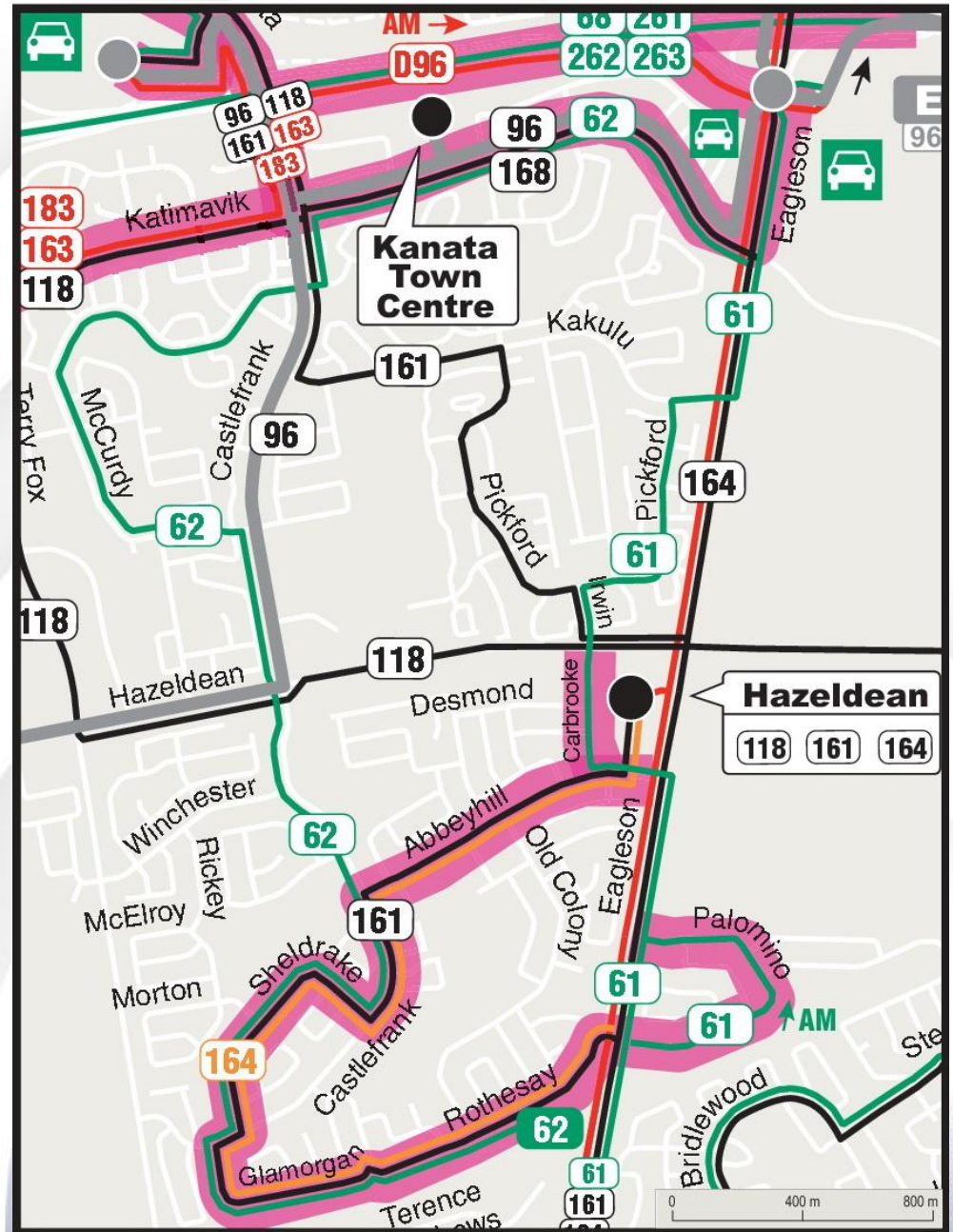
Kanata & Stittsville

Glen Cairn / Katimavik / Bridlewood (current)



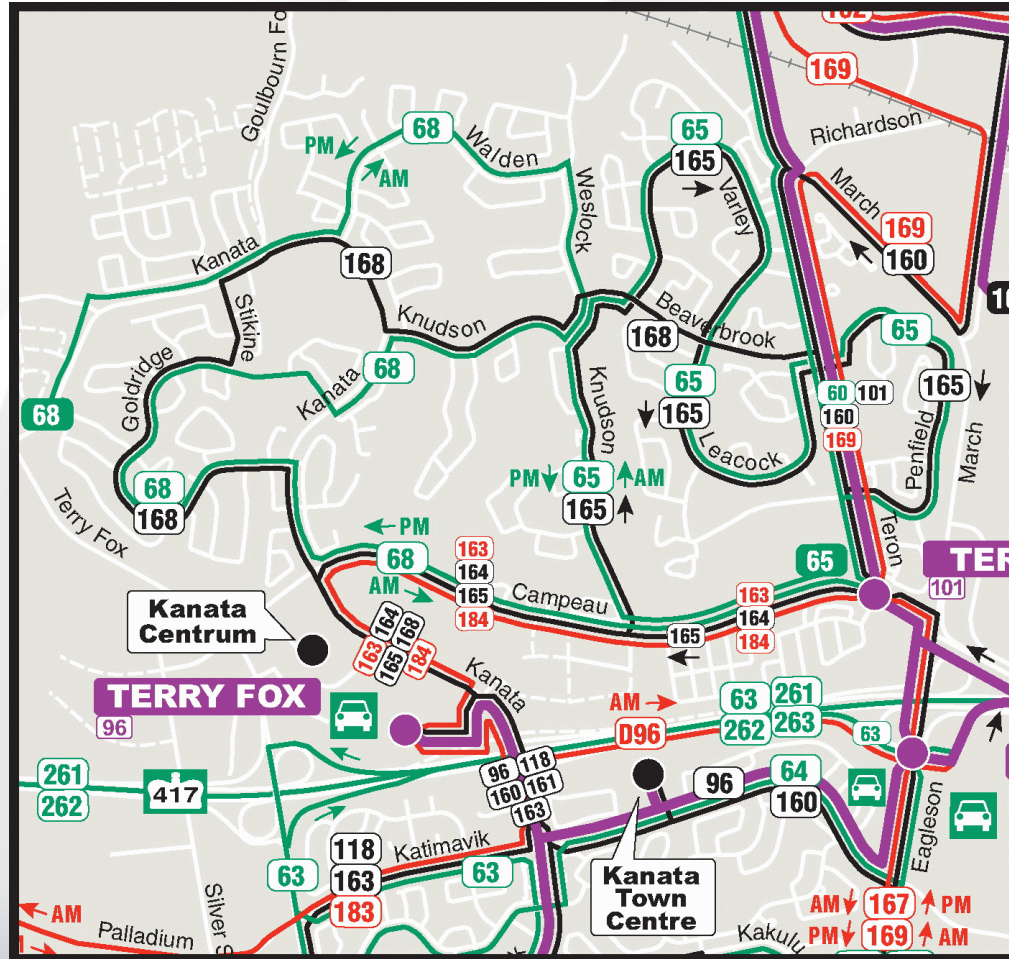
Kanata & Stittsville

Glen Cairn / Katimavik /
Bridlewood (new)



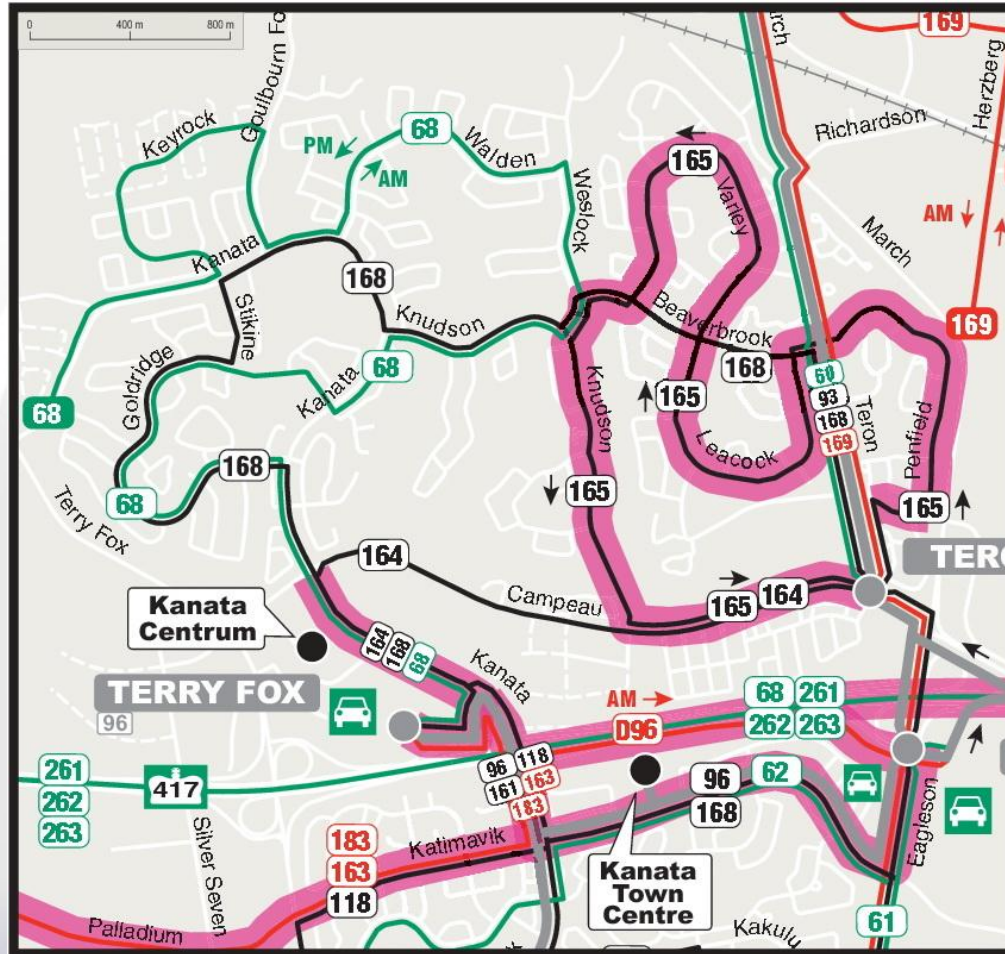
Kanata & Stittsville

Beaverbrook / Kanata Lakes (current)



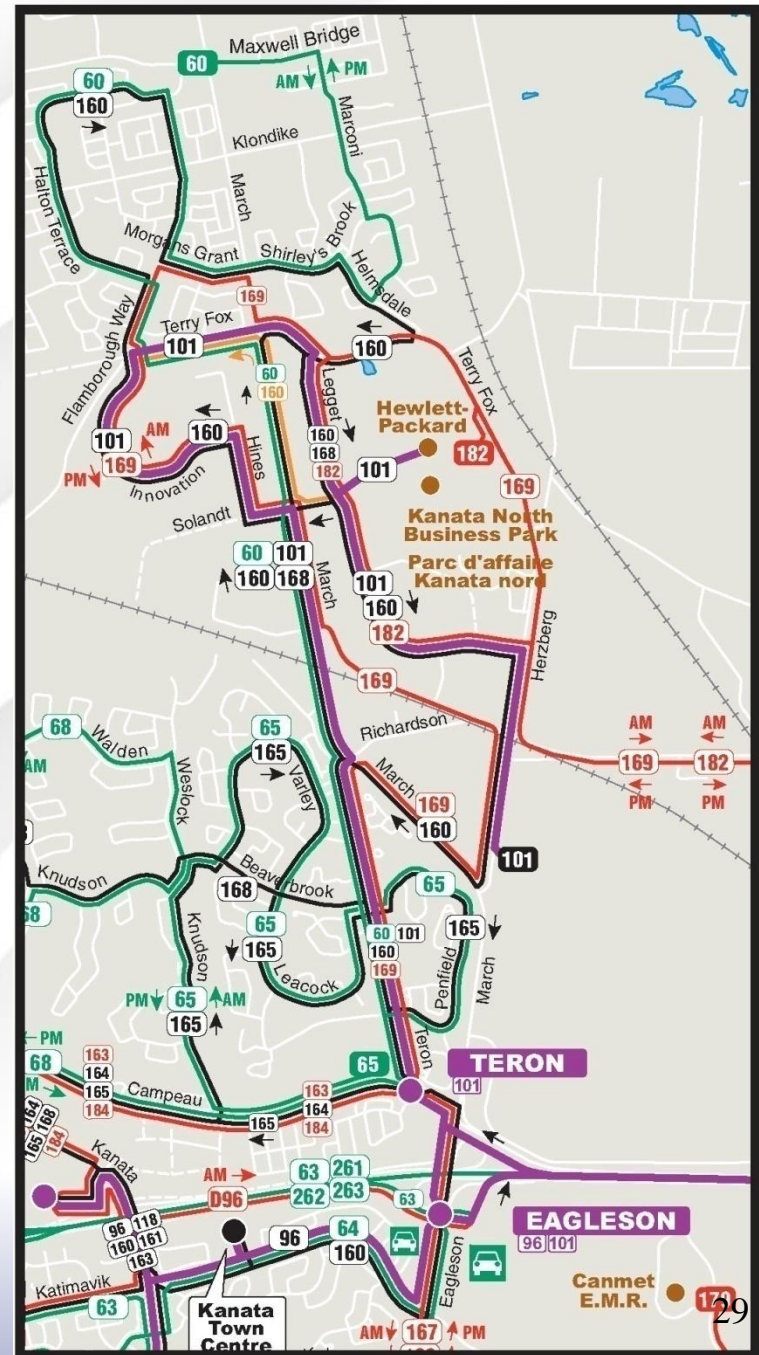
Kanata & Stittsville

Beaverbrook / Kanata Lakes (new)



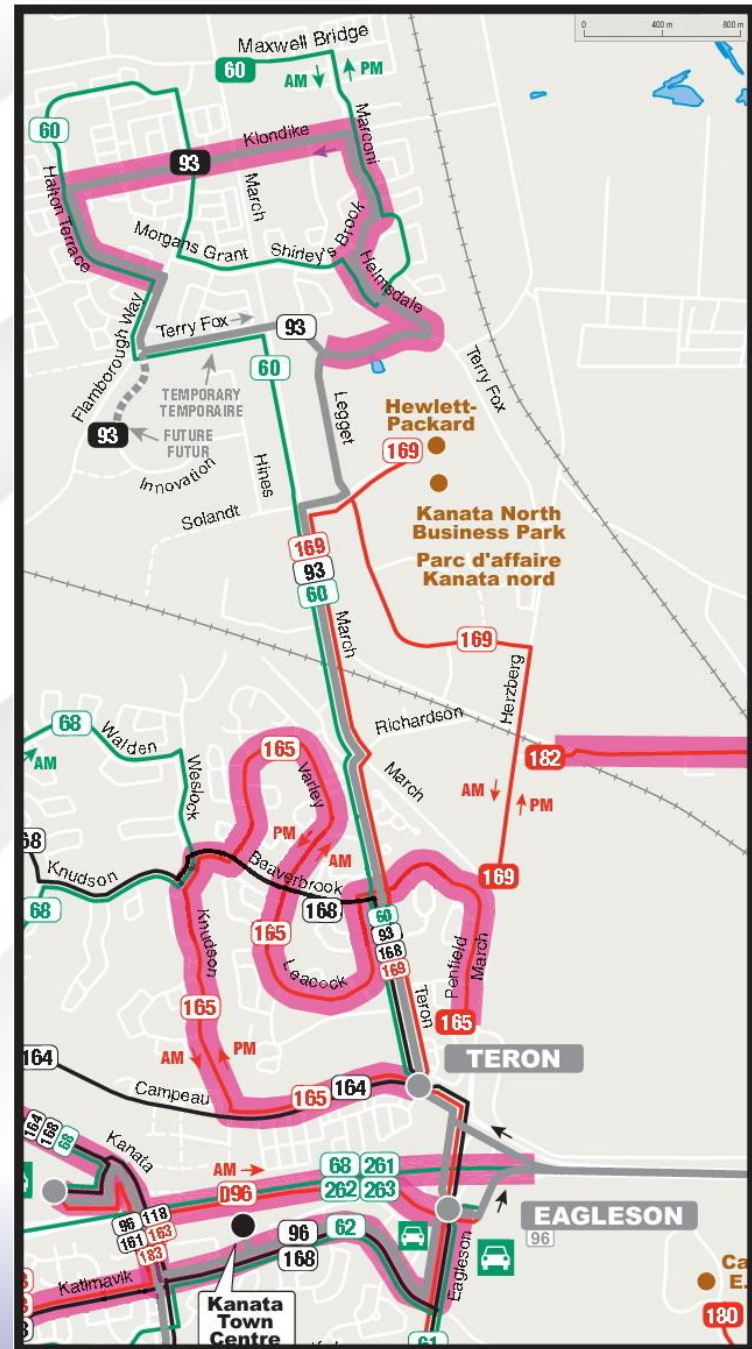
Kanata & Stittsville

Kanata North (current)



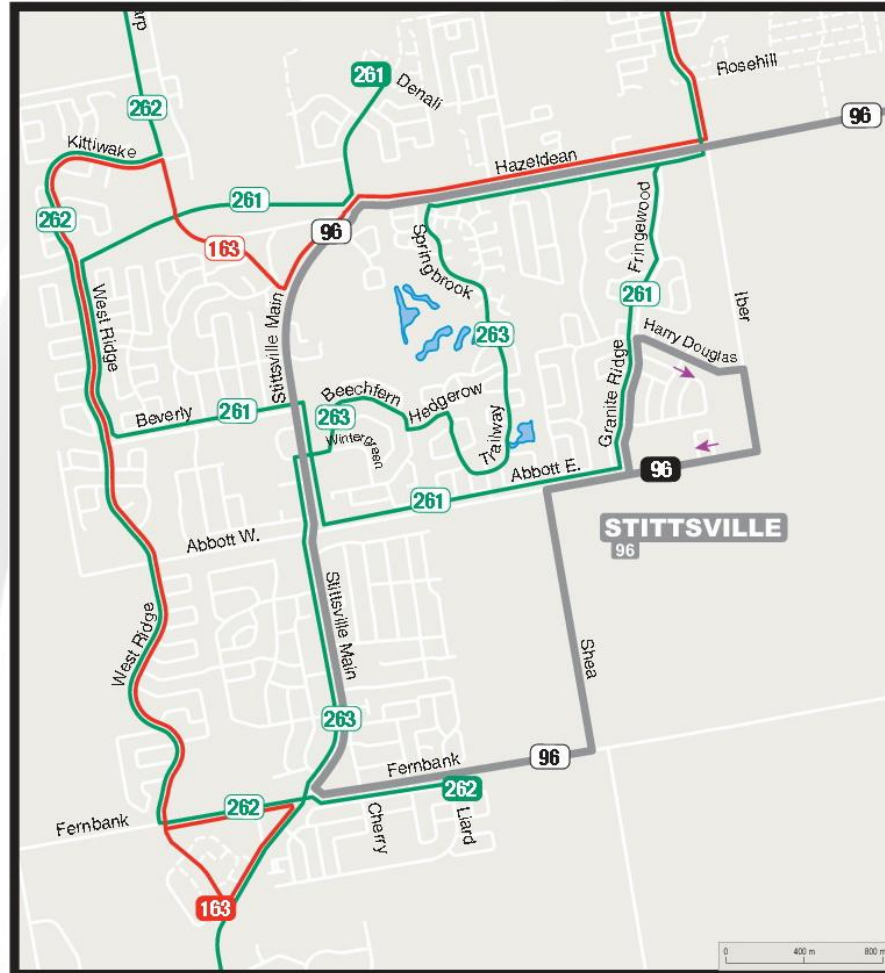
Kanata & Stittsville

Kanata North (new)



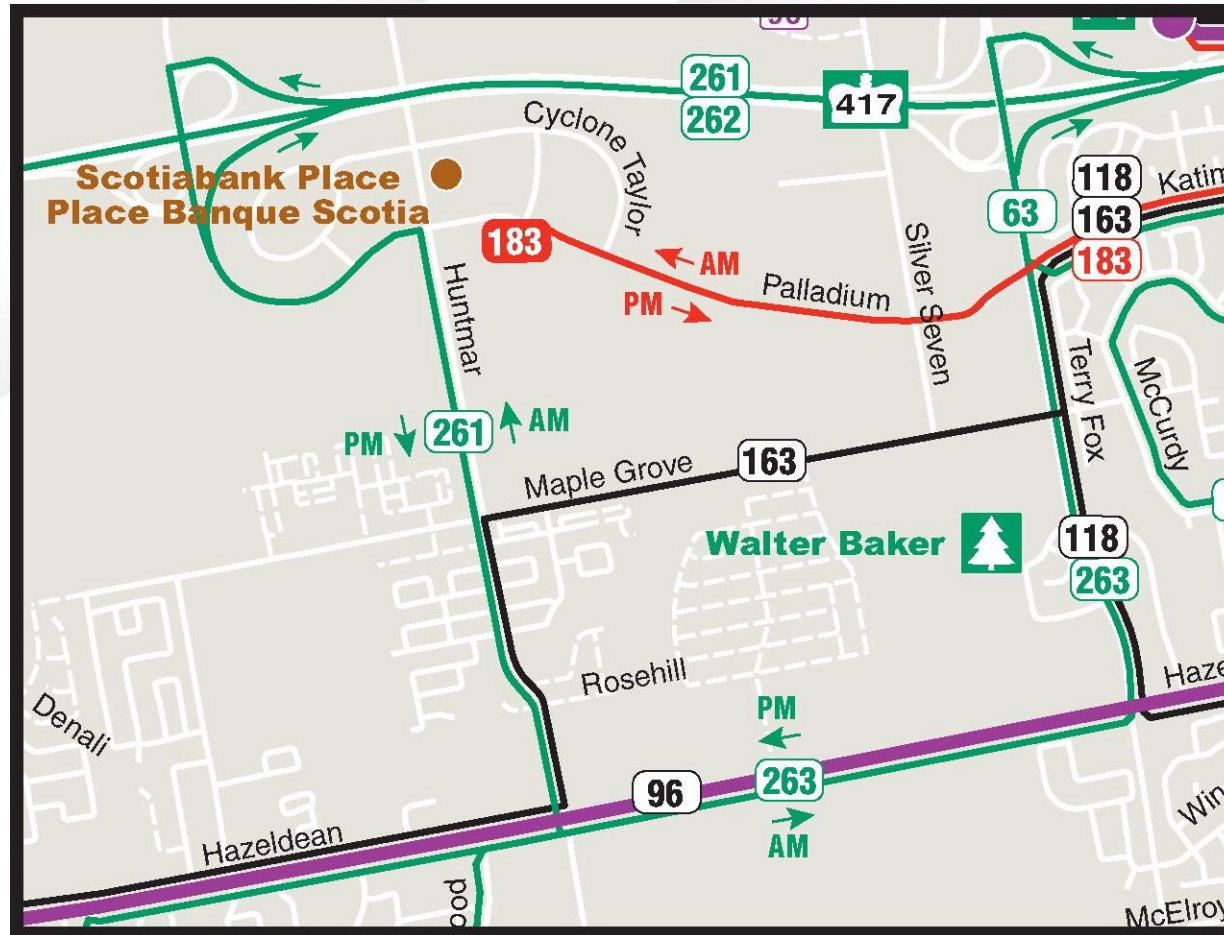
Kanata & Stittsville

Stittsville (improved service)



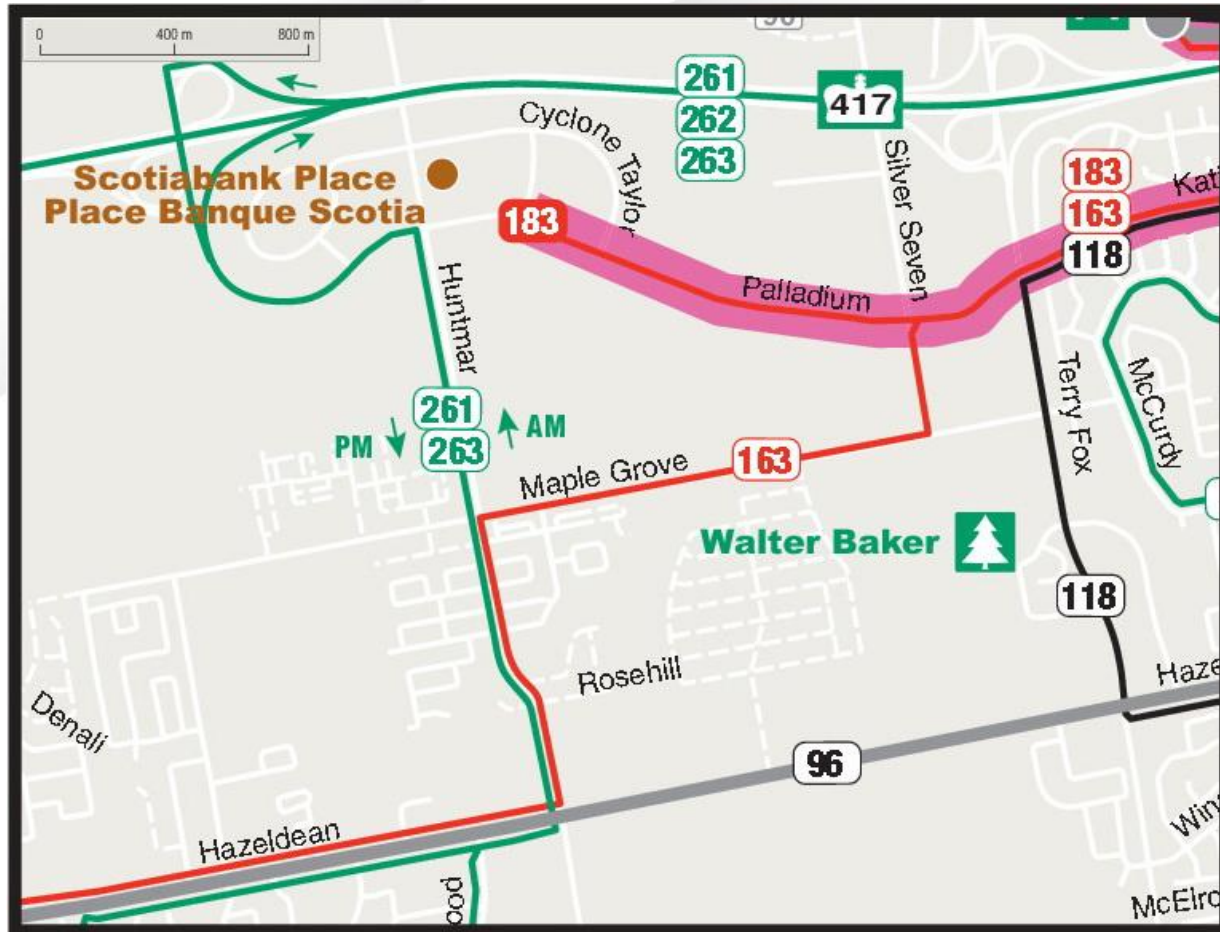
Kanata & Stittsville

Palladium / Huntmar (current)

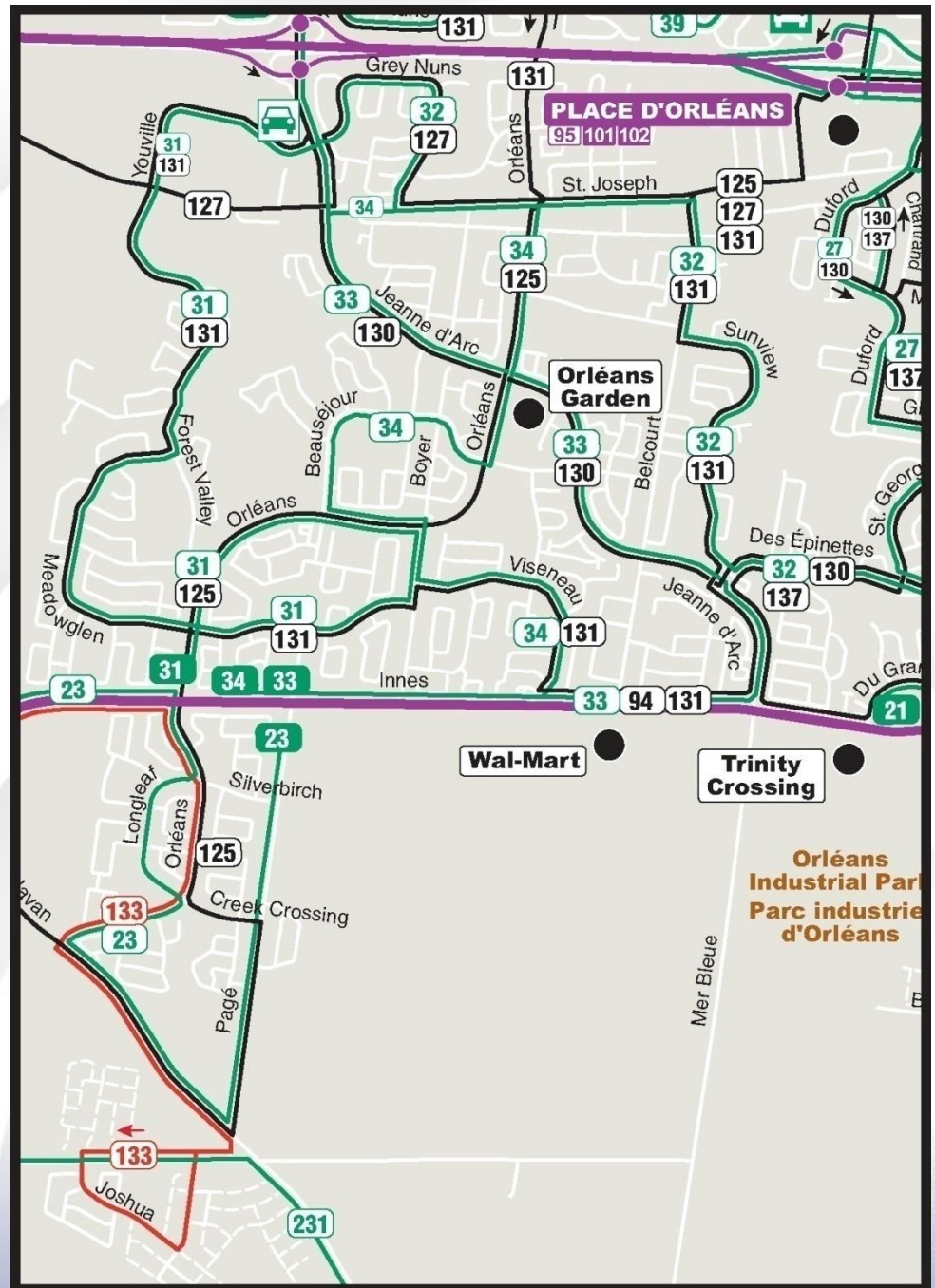


Kanata & Stittsville

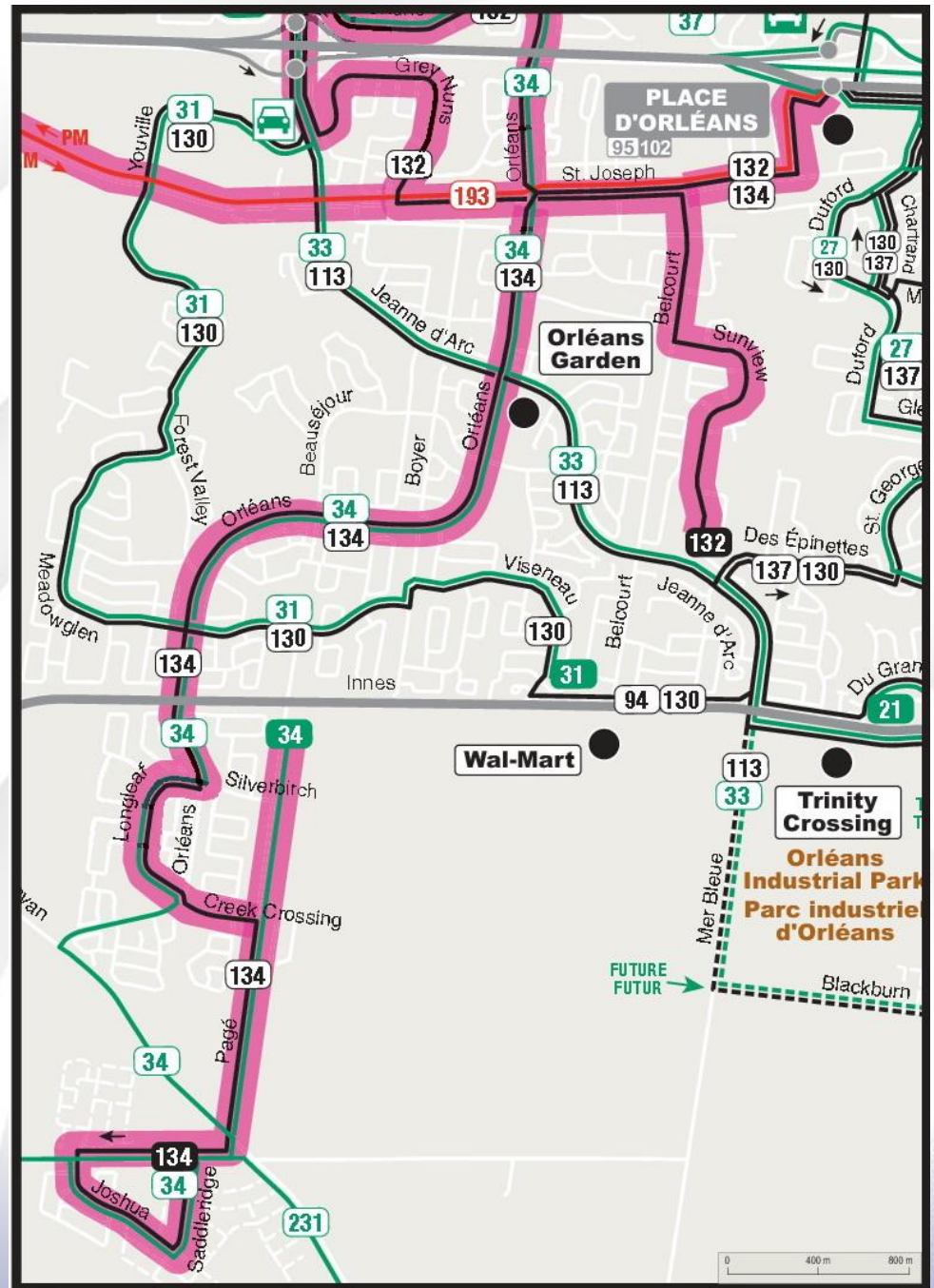
Palladium / Huntmar (improved service)



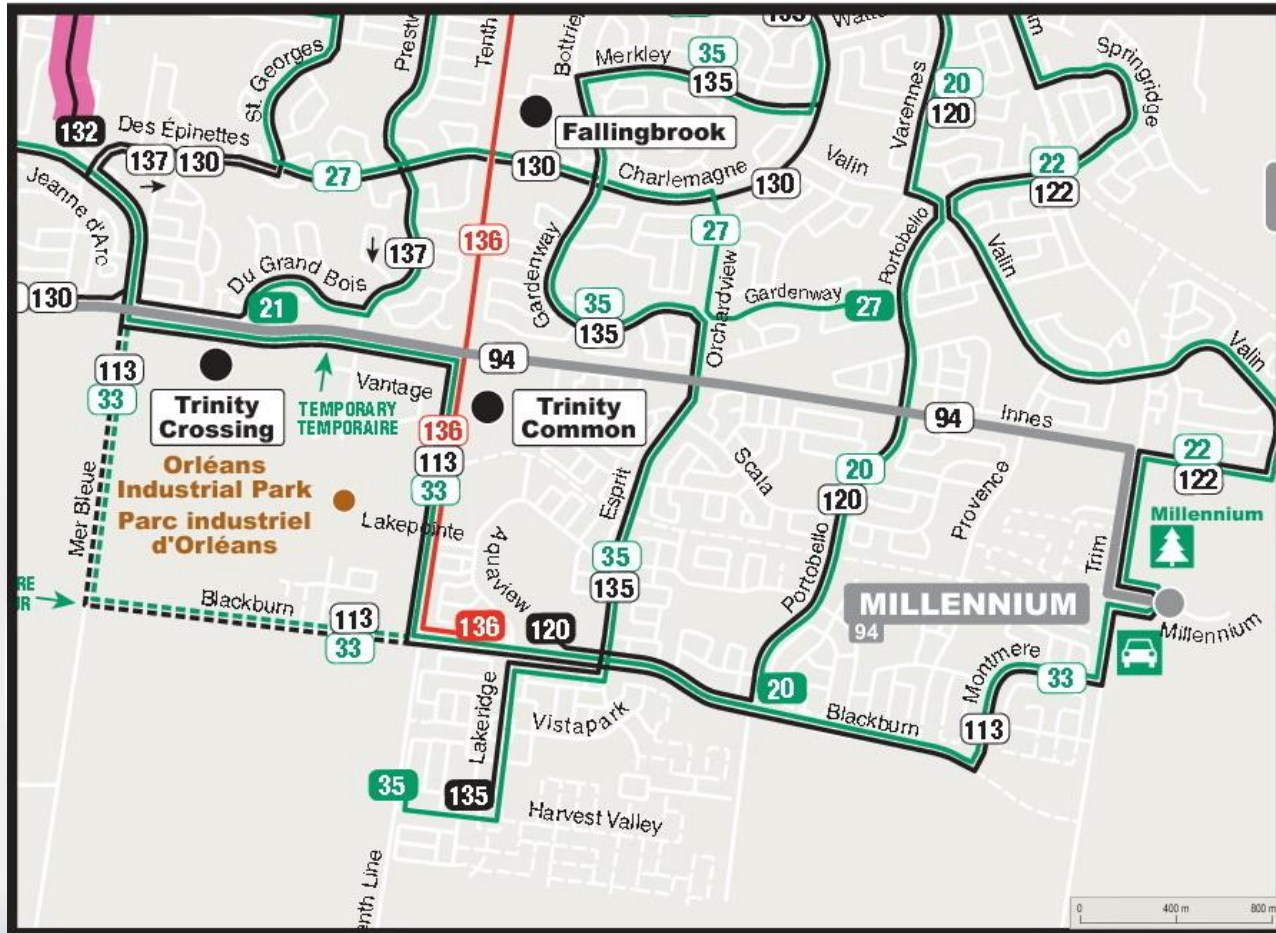
Orléans and Cumberland Orléans Boulevard (current)



Orléans and Cumberland Orléans Boulevard (new)

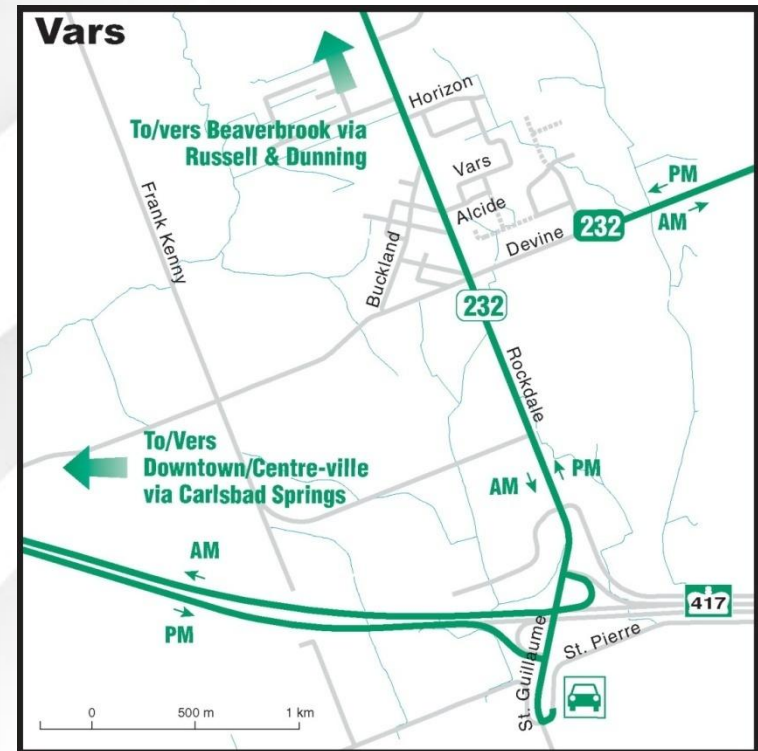
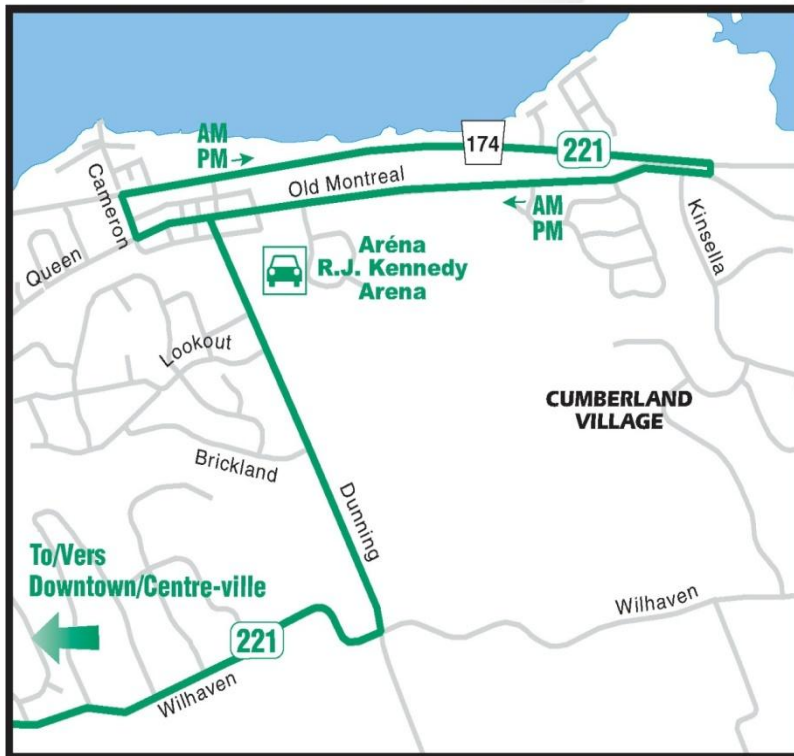


Orléans and Cumberland South Orléans (new)



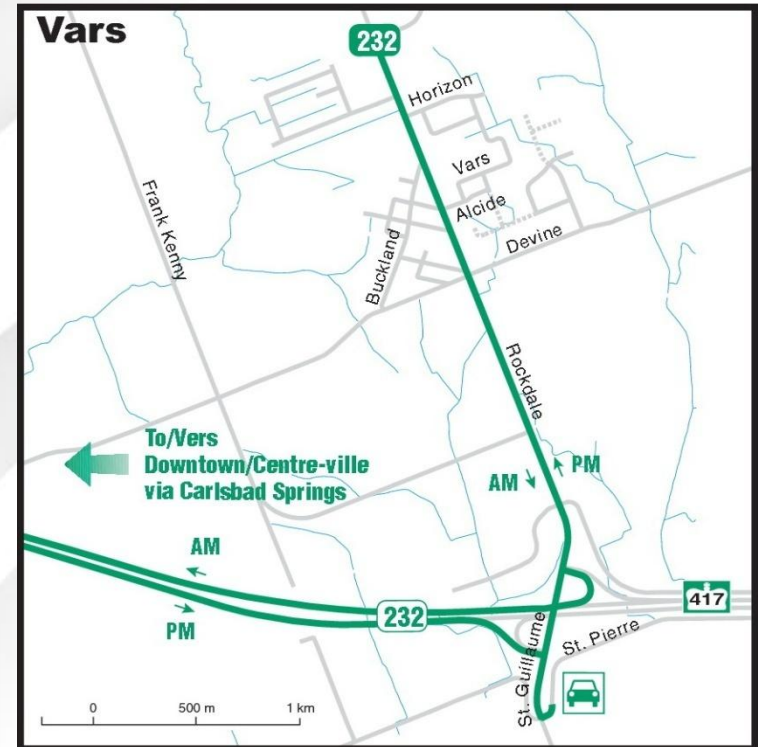
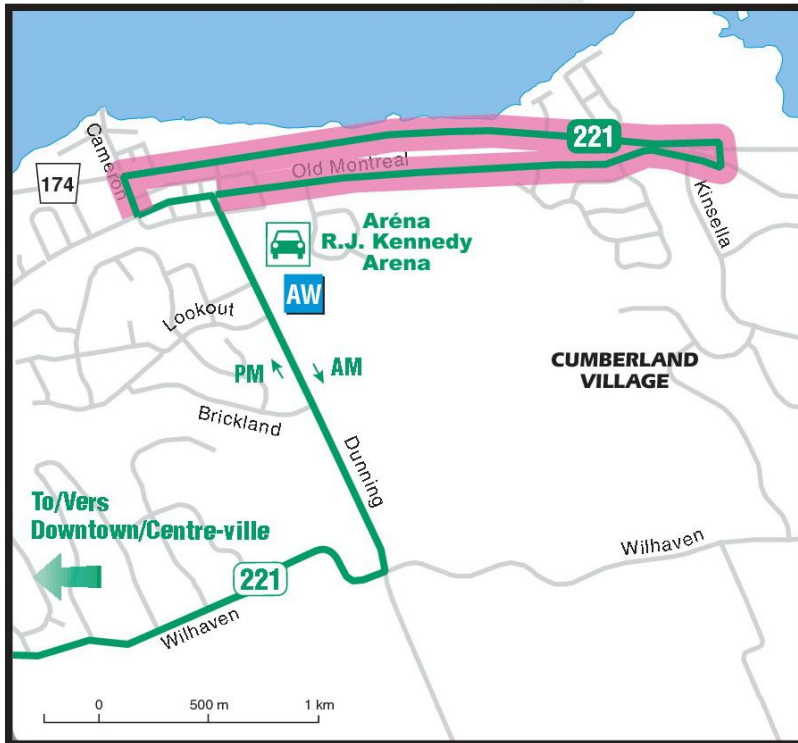
Orléans and Cumberland

Cumberland (rural – current)

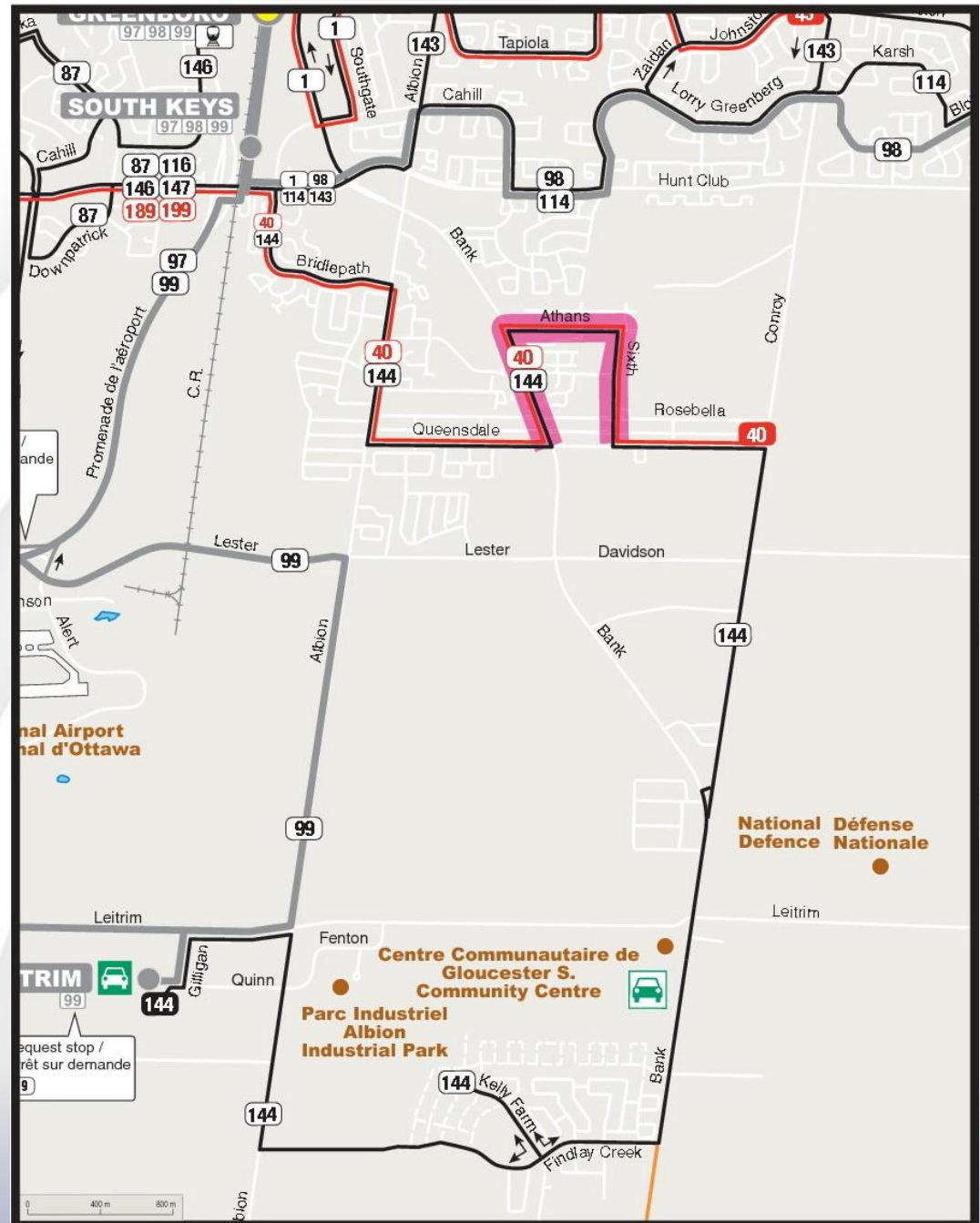


Orléans and Cumberland

Cumberland (rural – future)

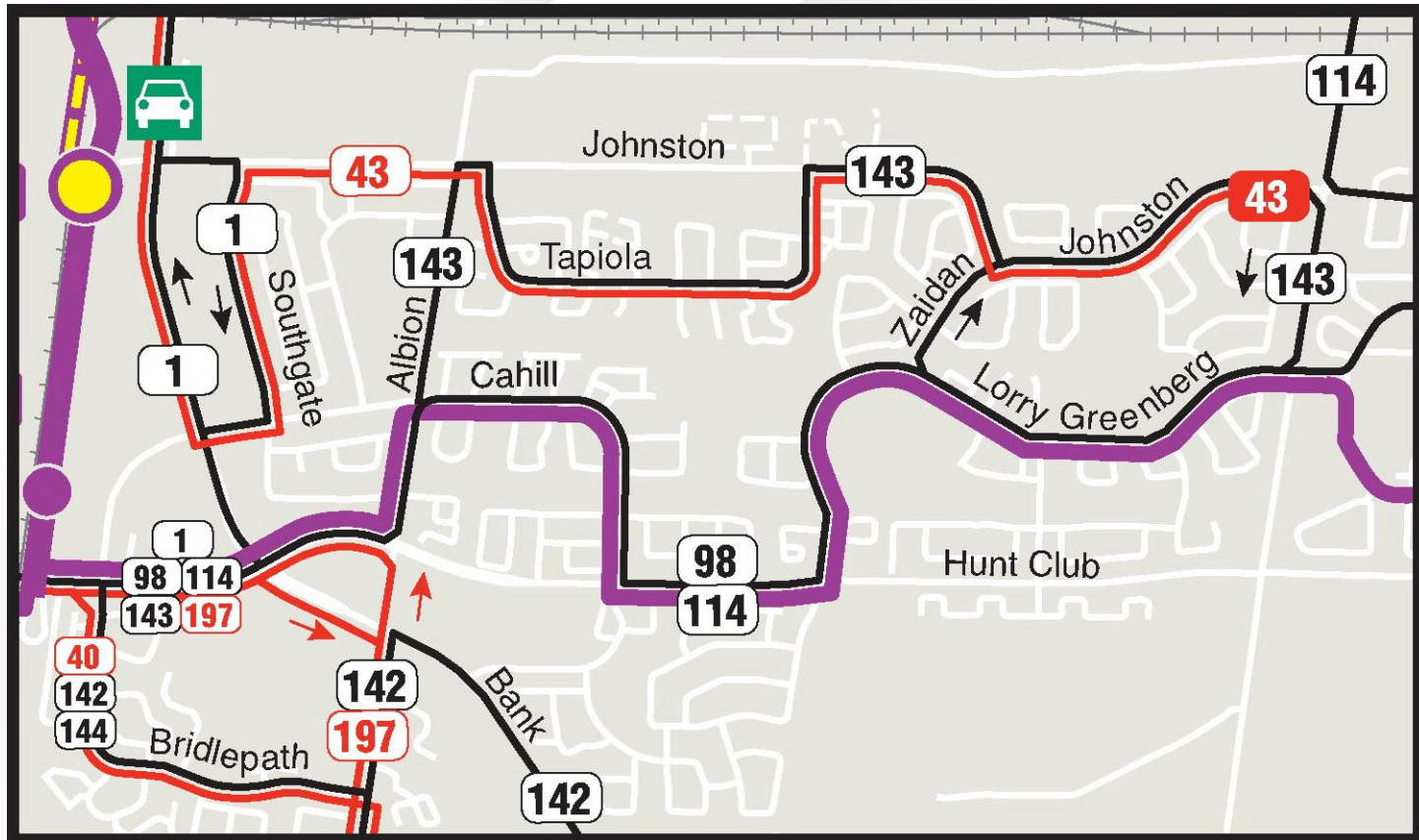


South Blossom Park & Leitrim (new)

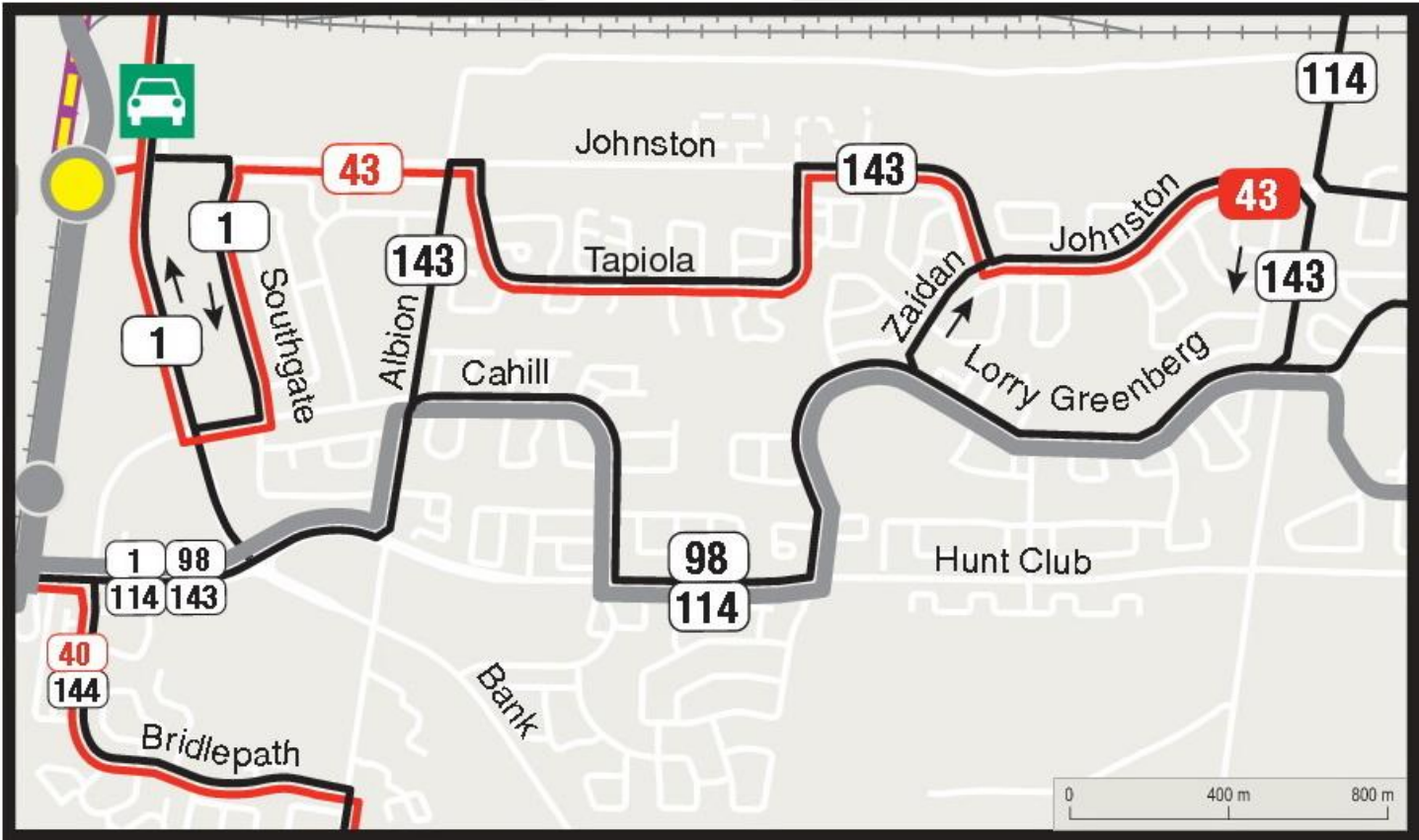


South

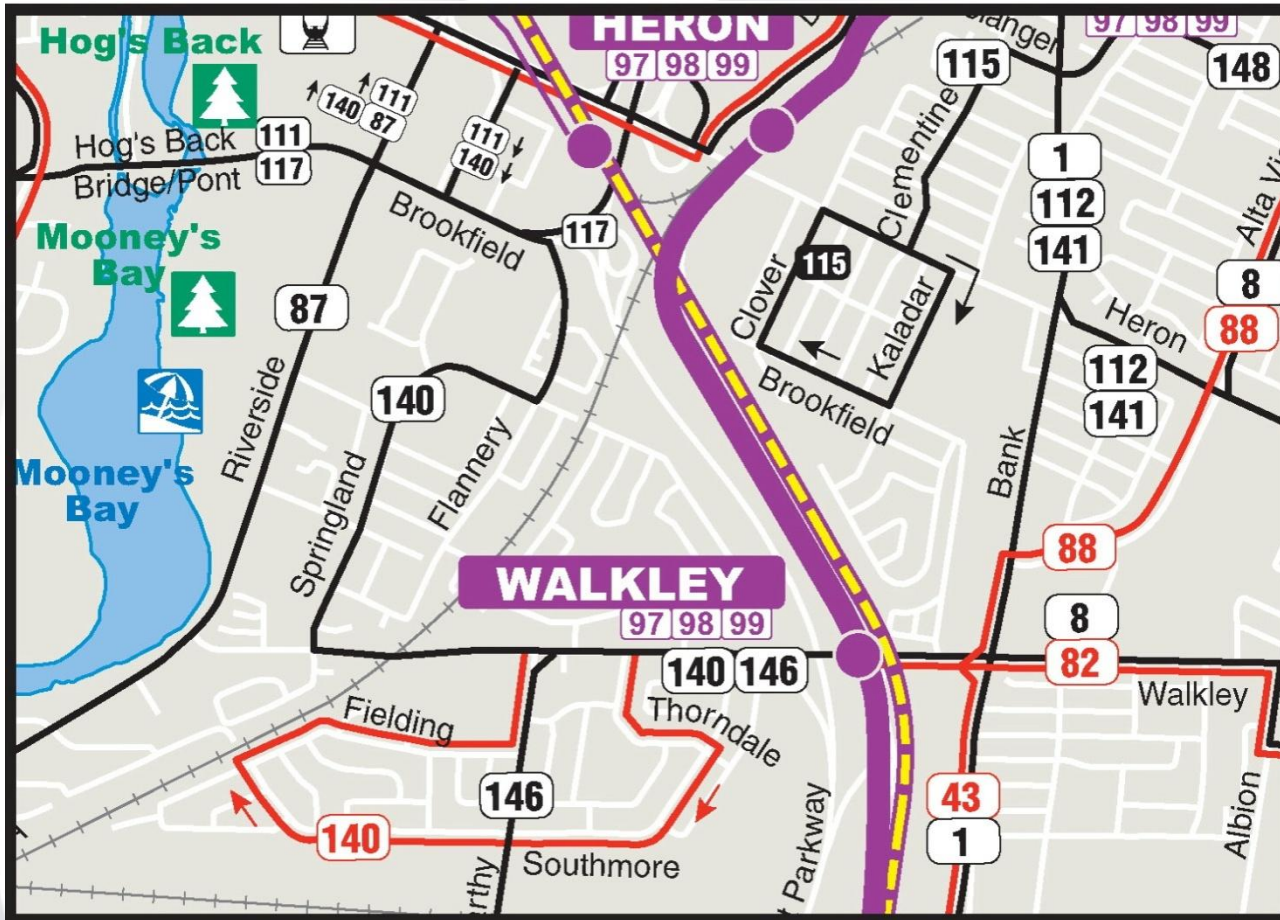
Johnston & Tapiola (current)



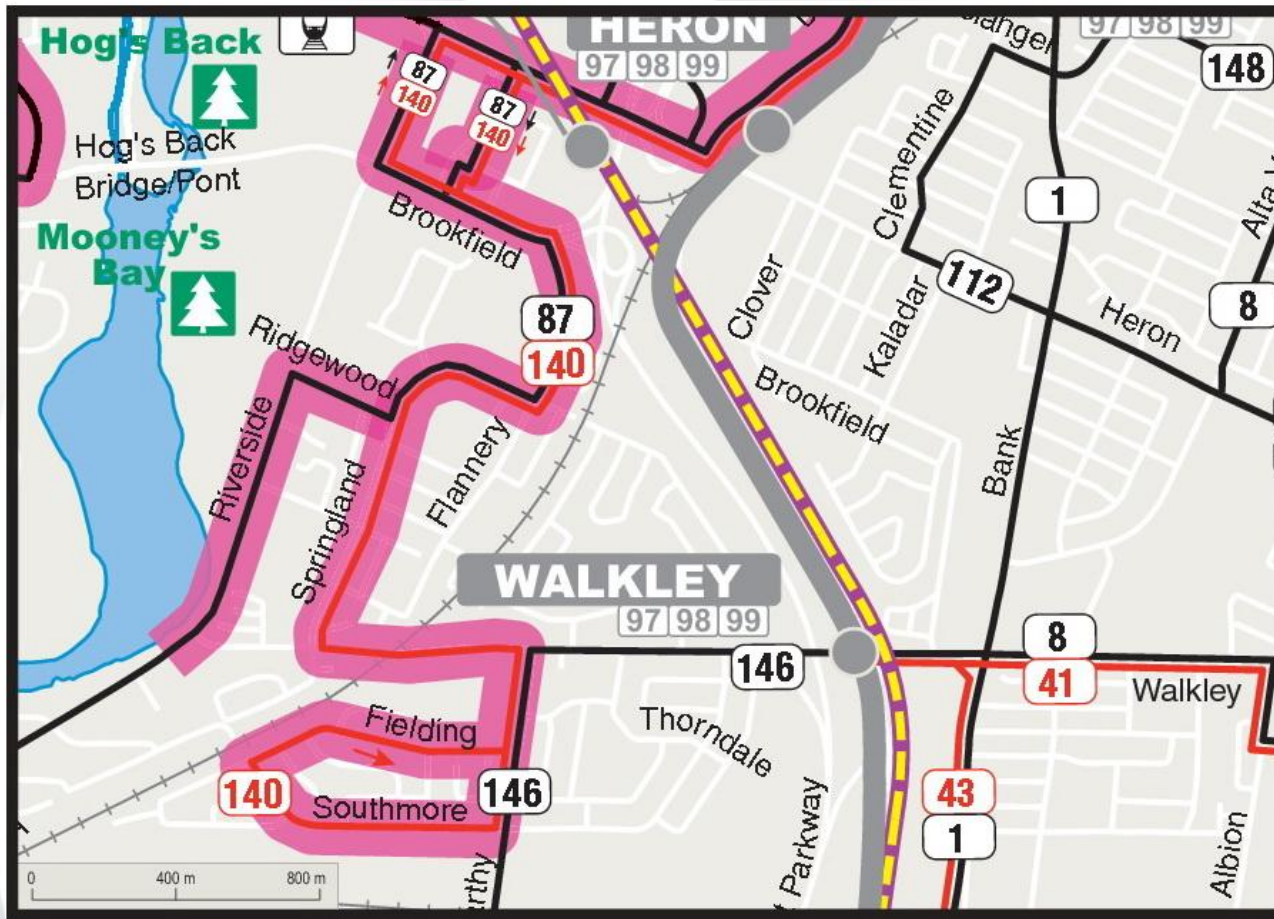
South Johnston & Tapiola (new)



South Springland & Flannery (current)

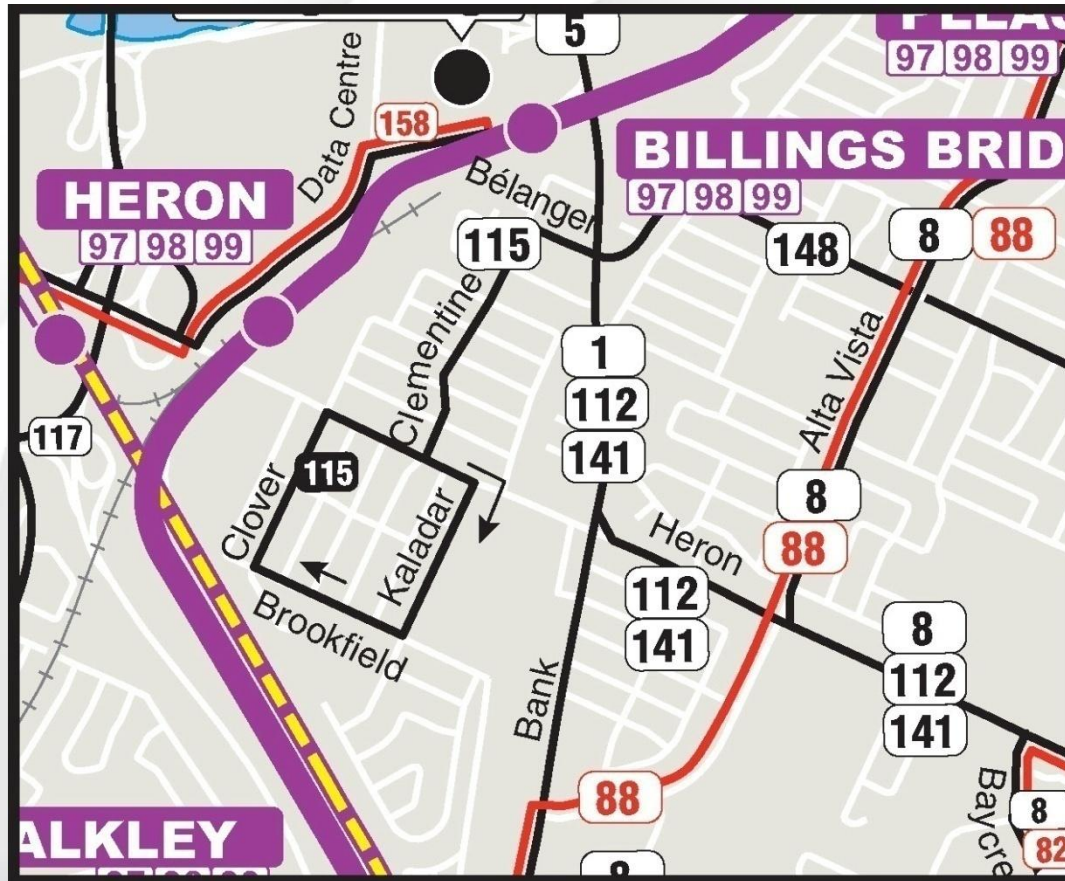


South Springland & Flannery (new)

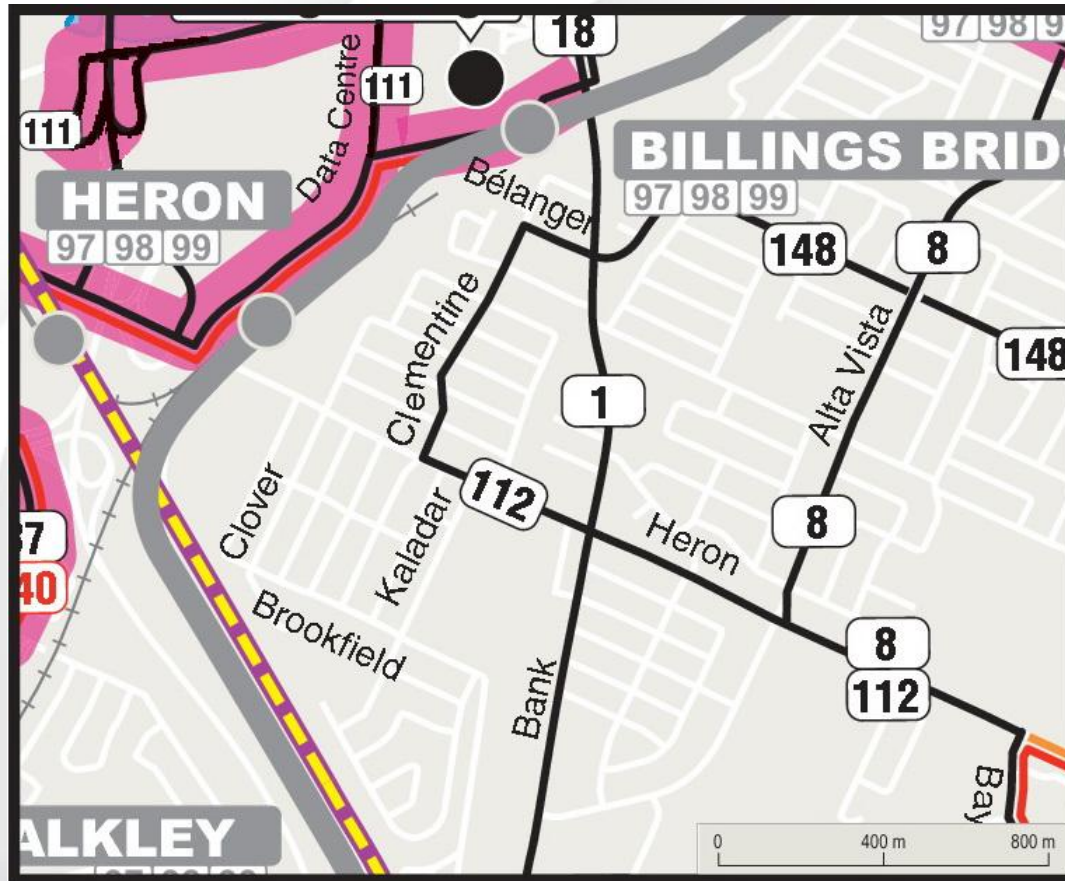


South

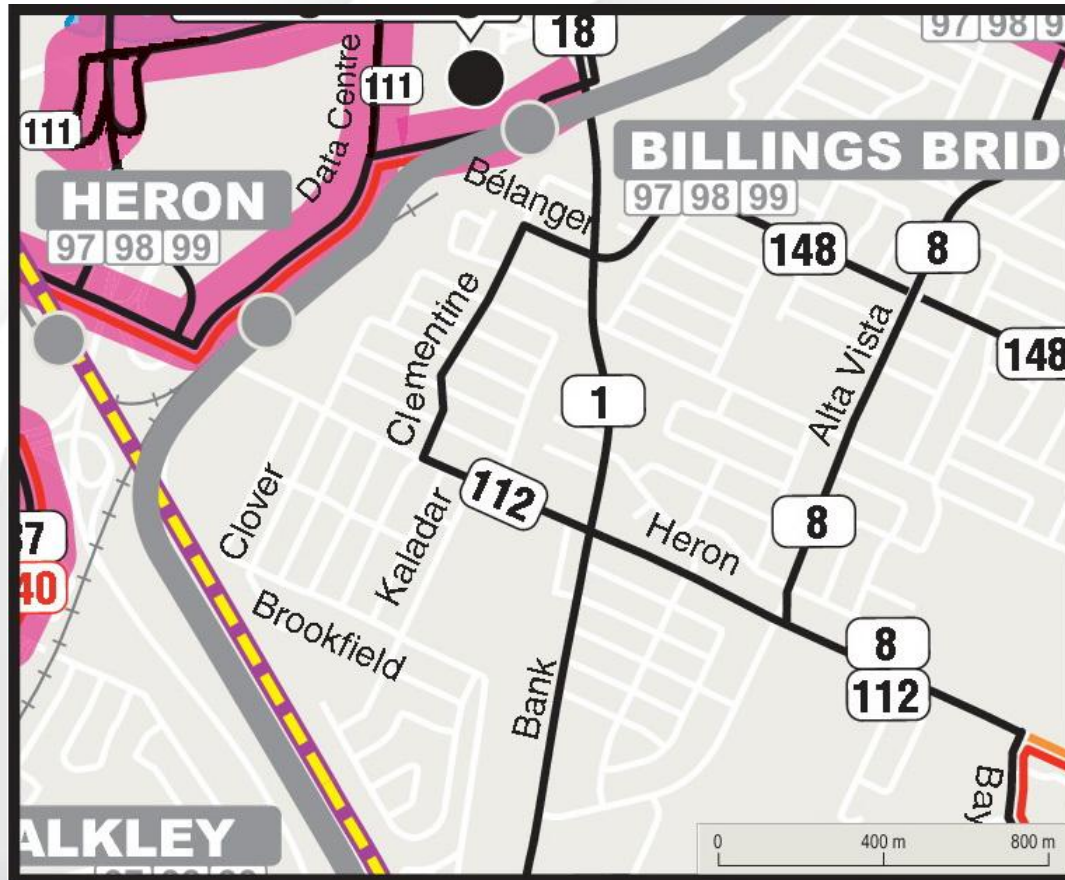
Alta Vista (current)



South Alta Vista (new)

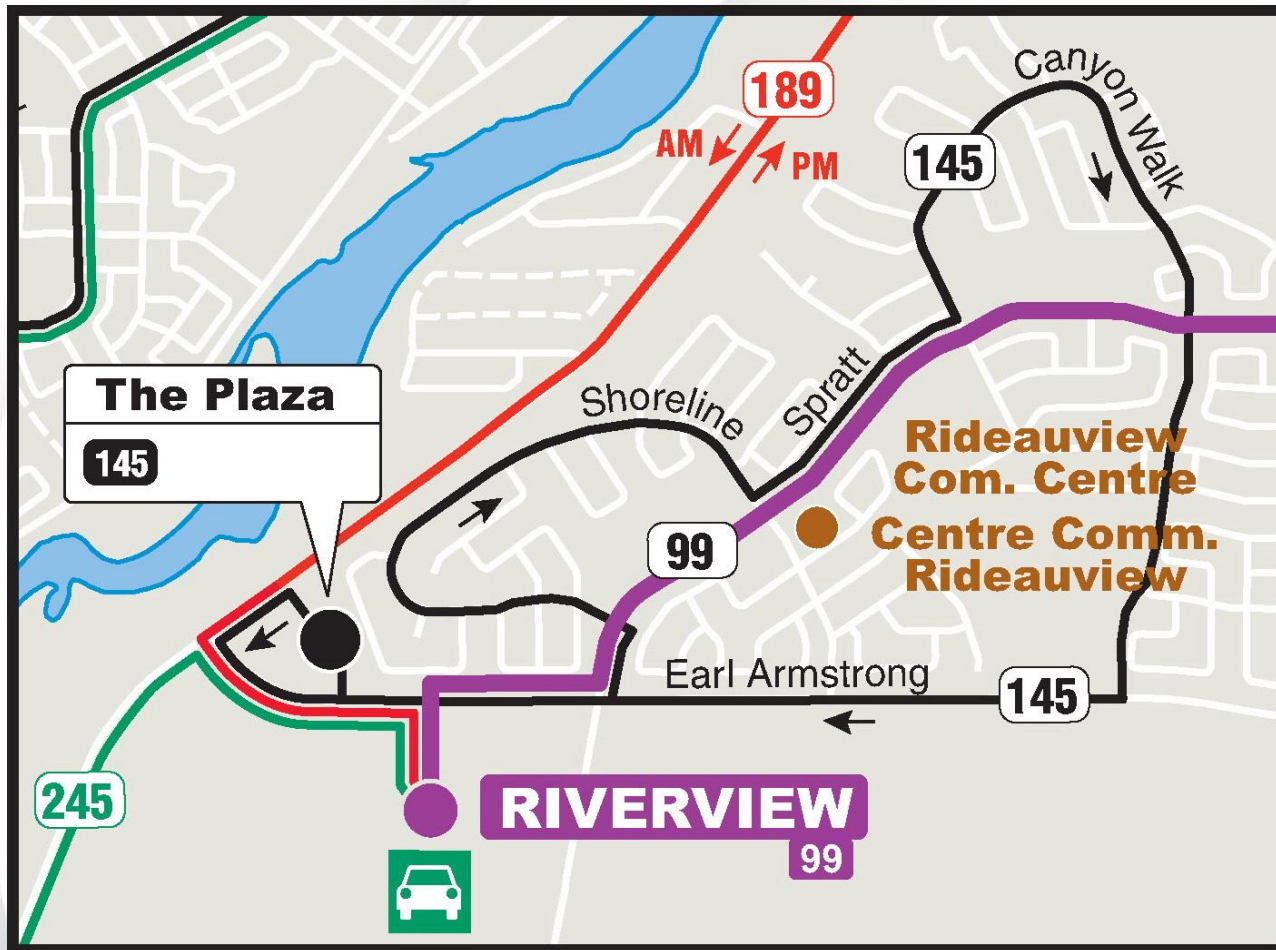


South Heron Park (new)



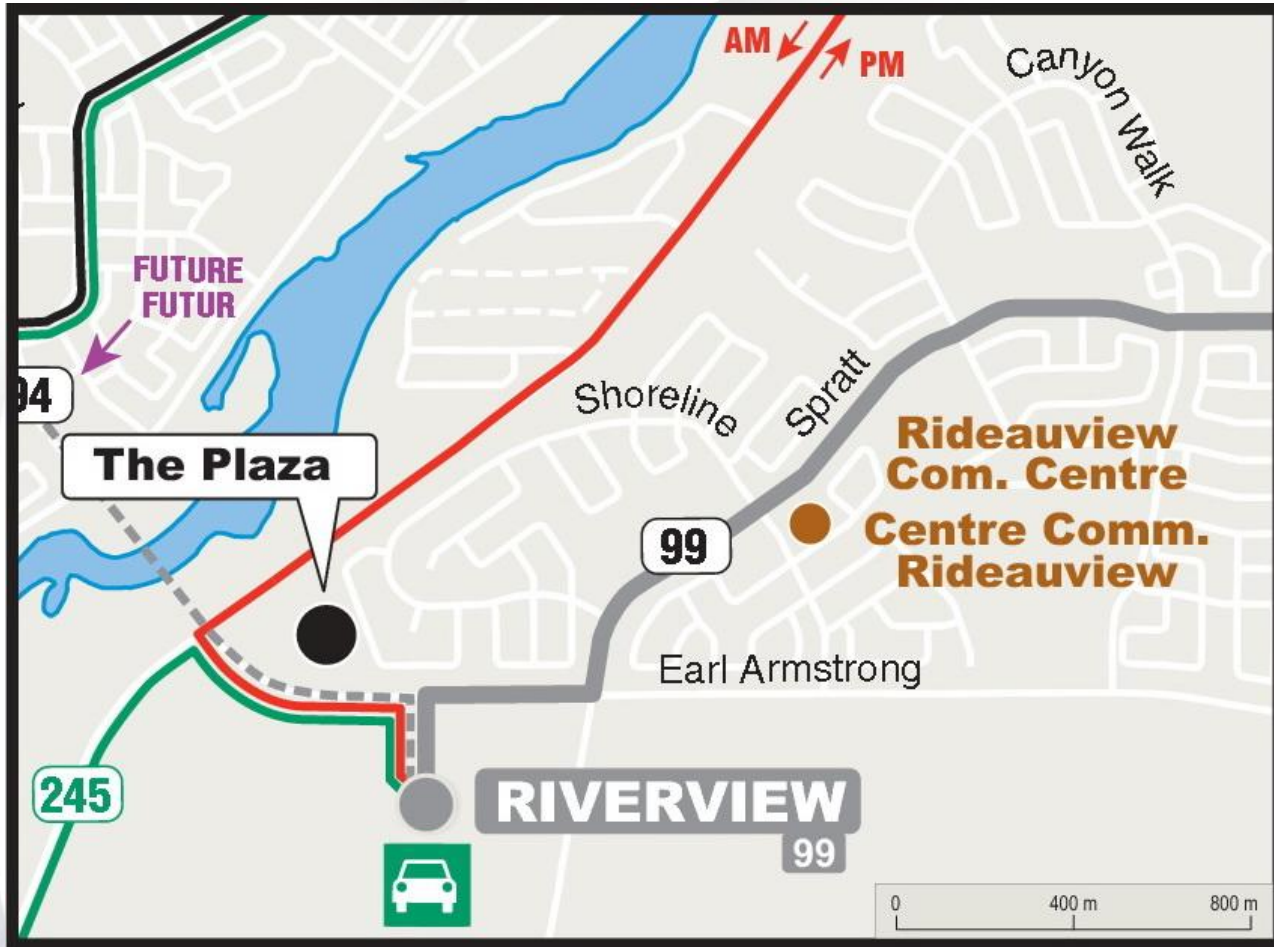
South

Riverside South (current)

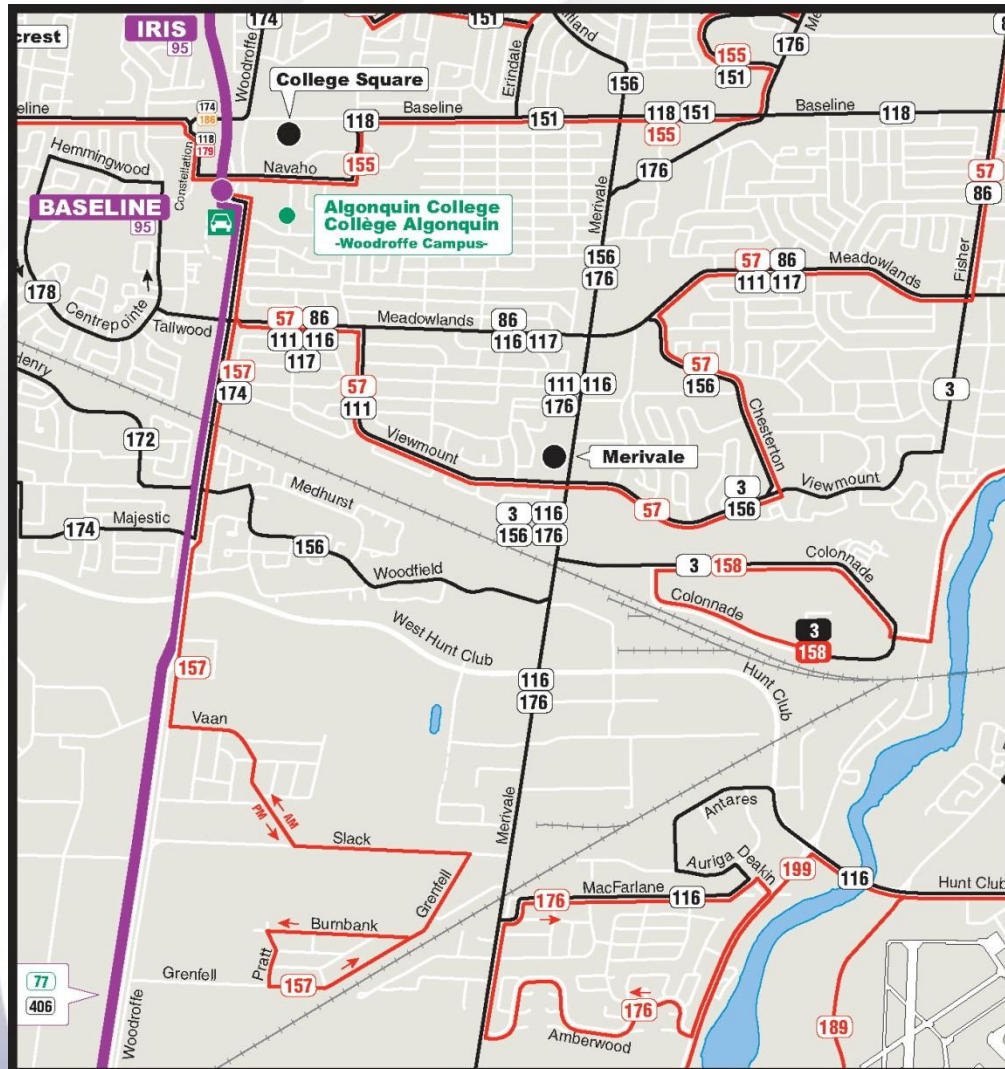


South

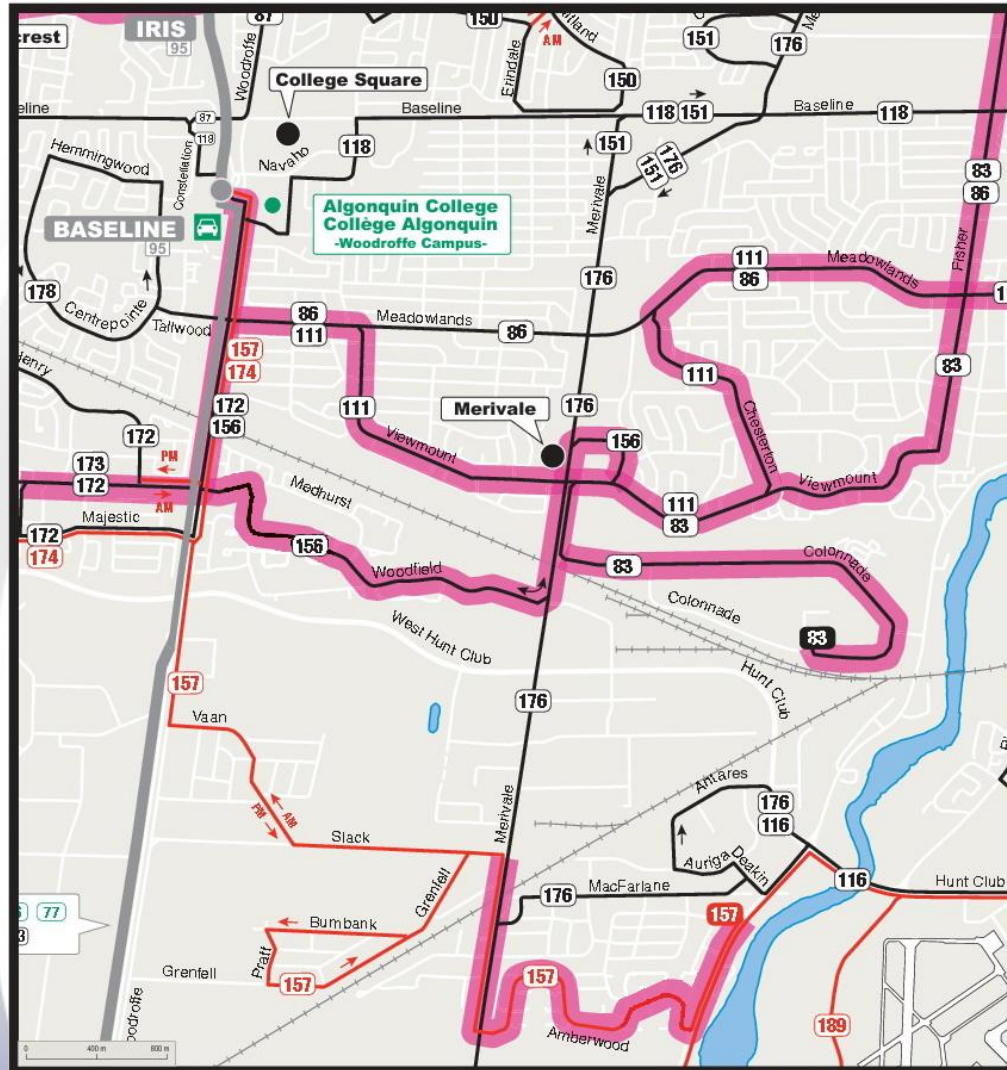
Riverside South (new)



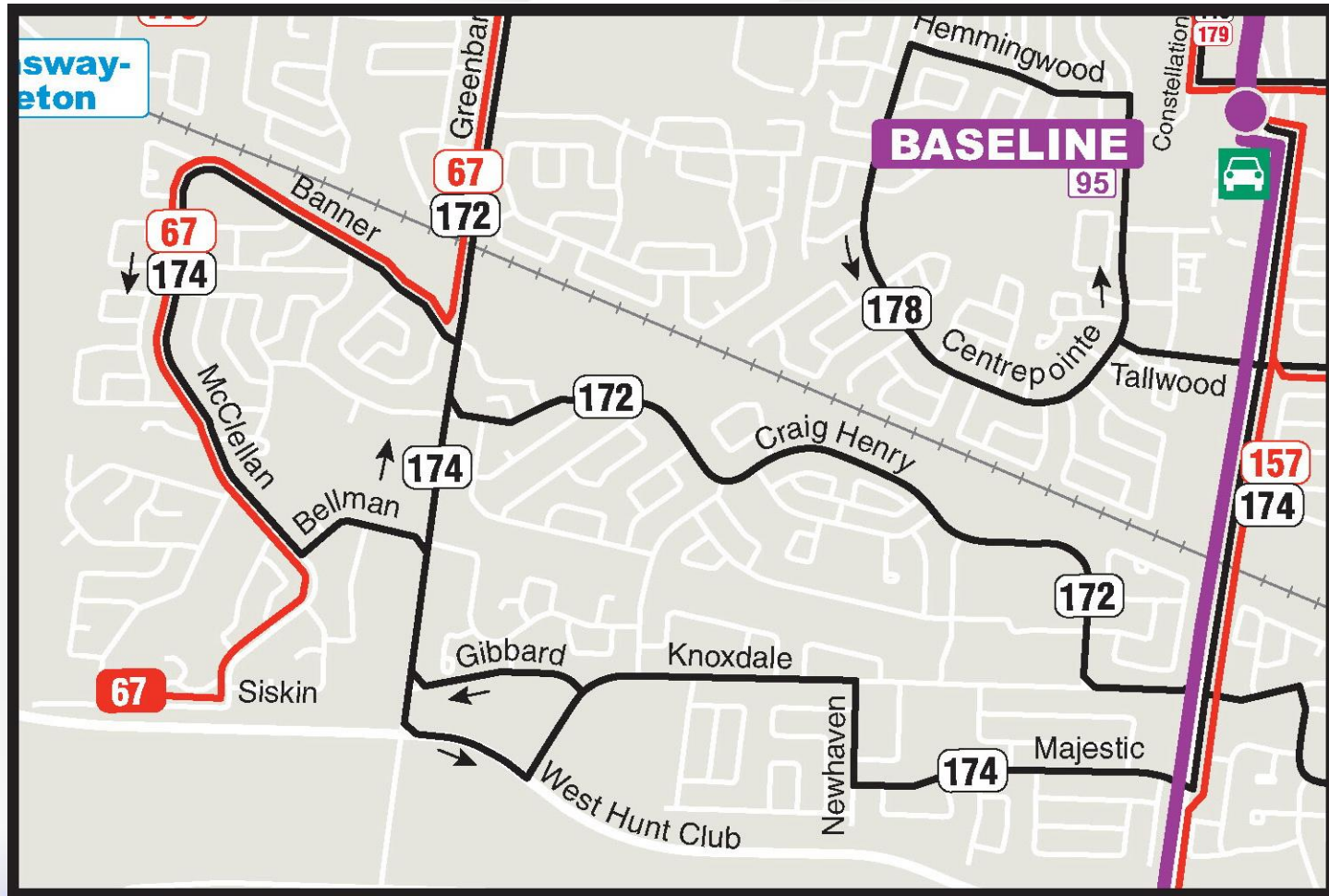
Southwest Central Nepean (current)



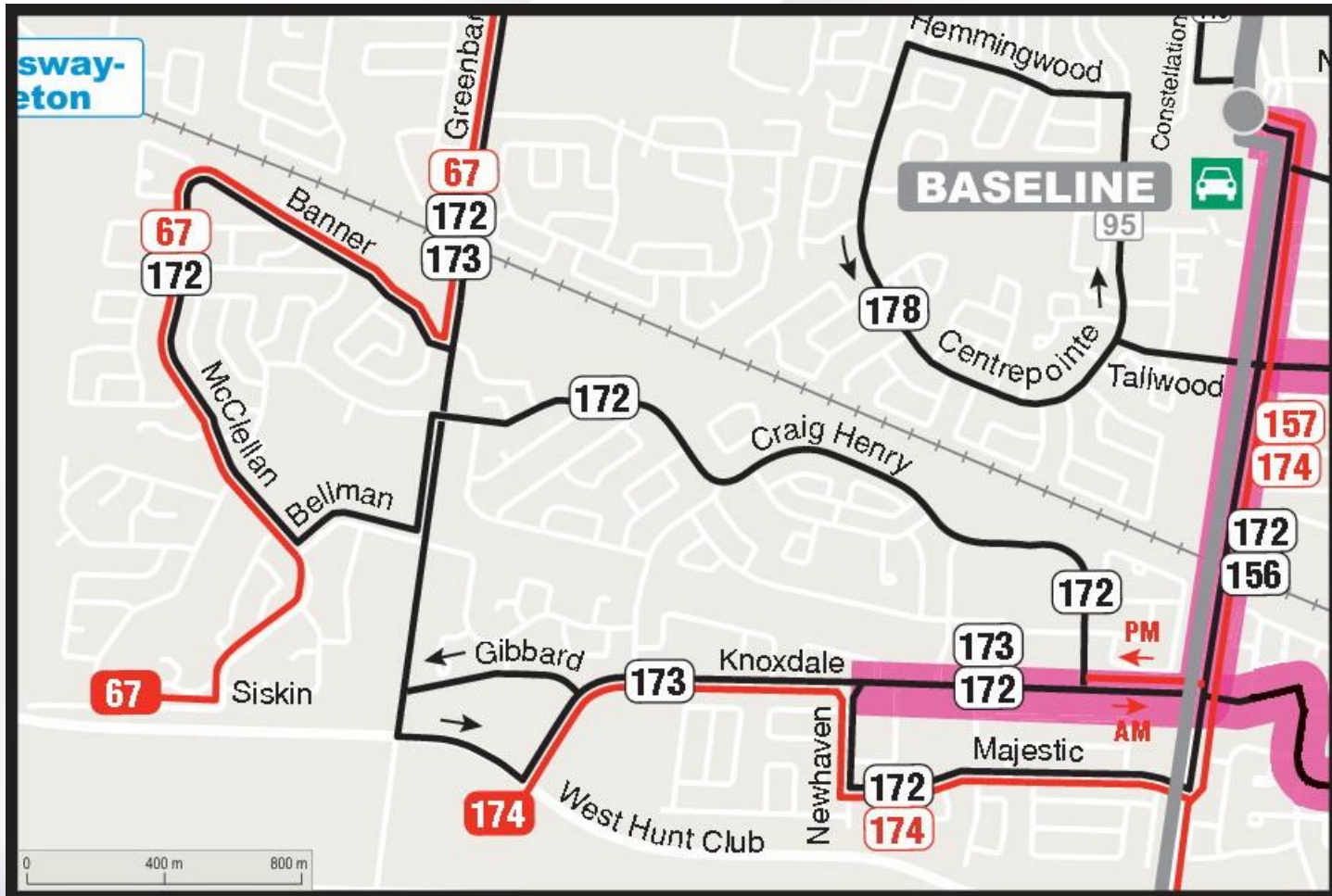
Southwest Central Nepean (new)



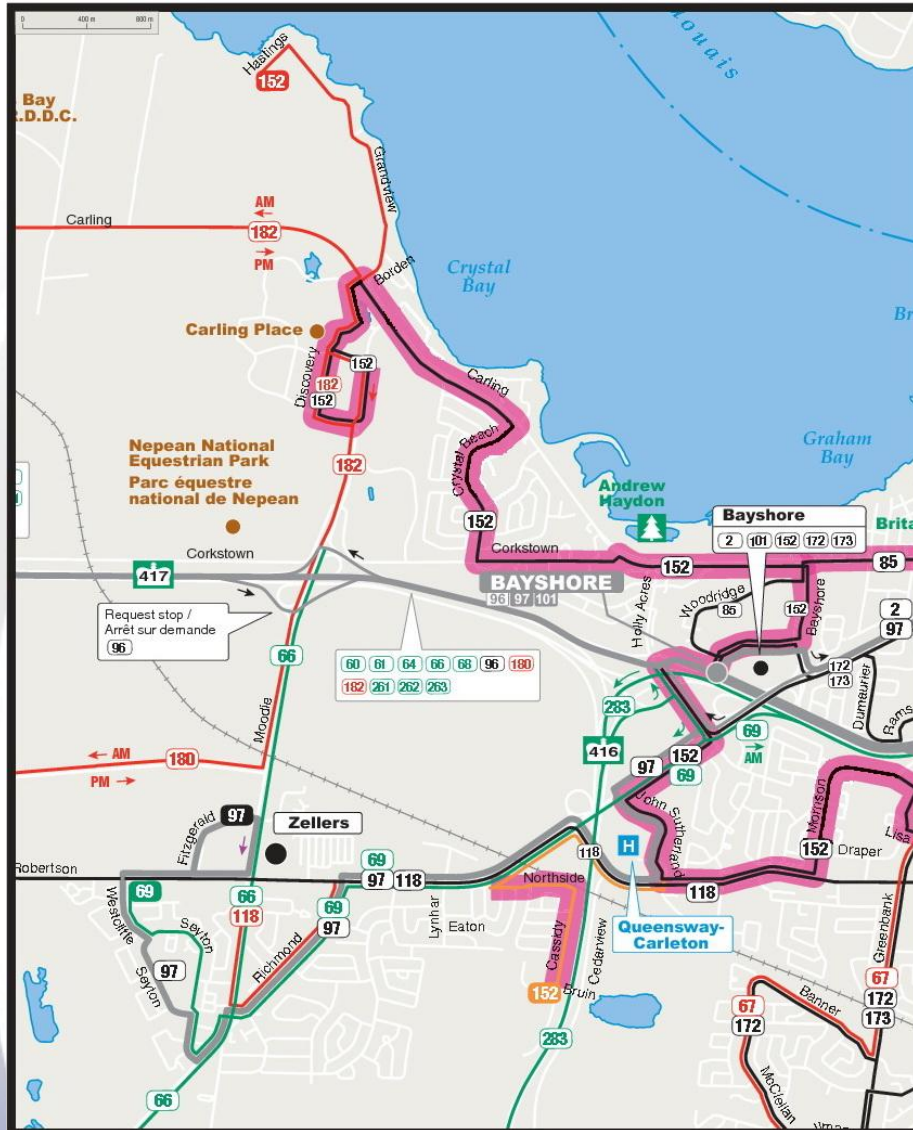
Southwest Manordale and Trend-Arlington (current)



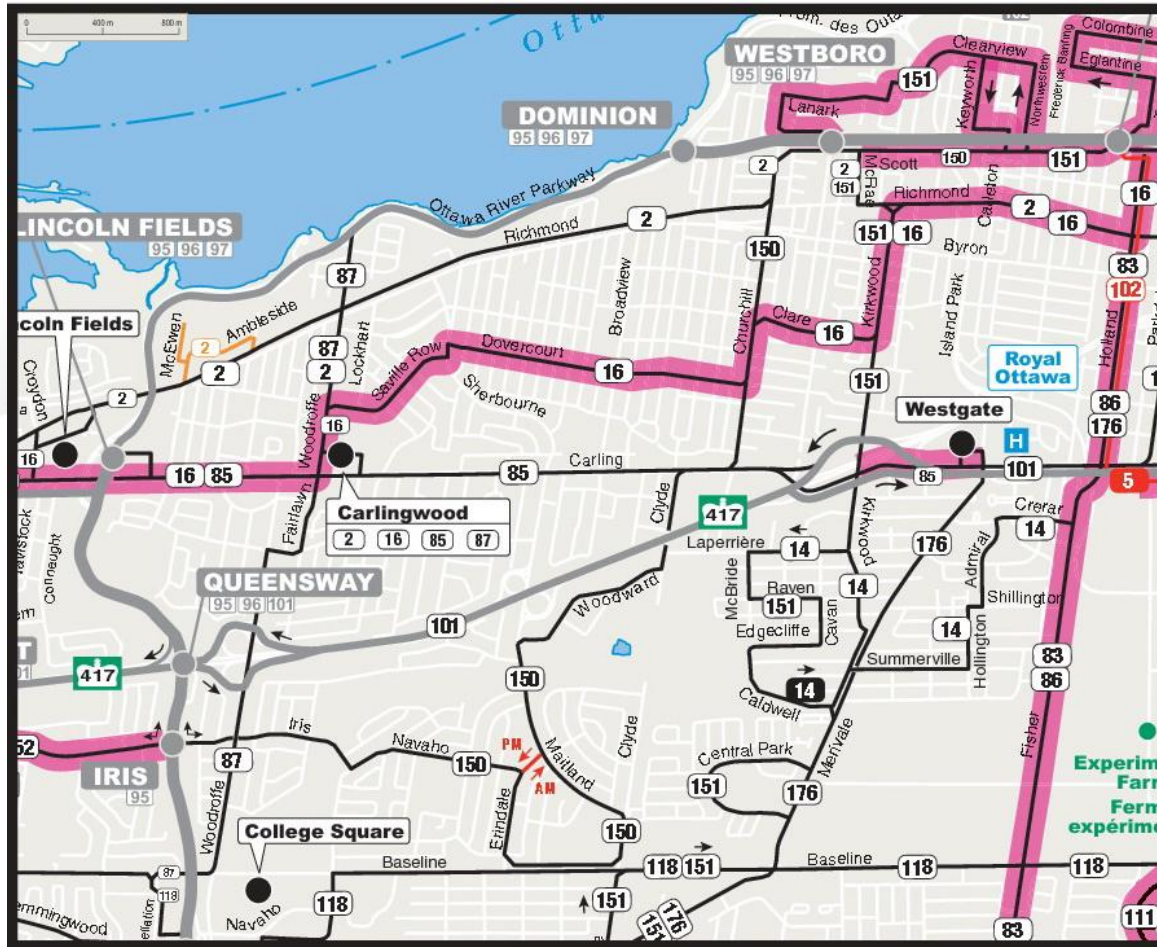
Southwest Manordale and Trend-Arlington (new)



West Bells Corners (new)

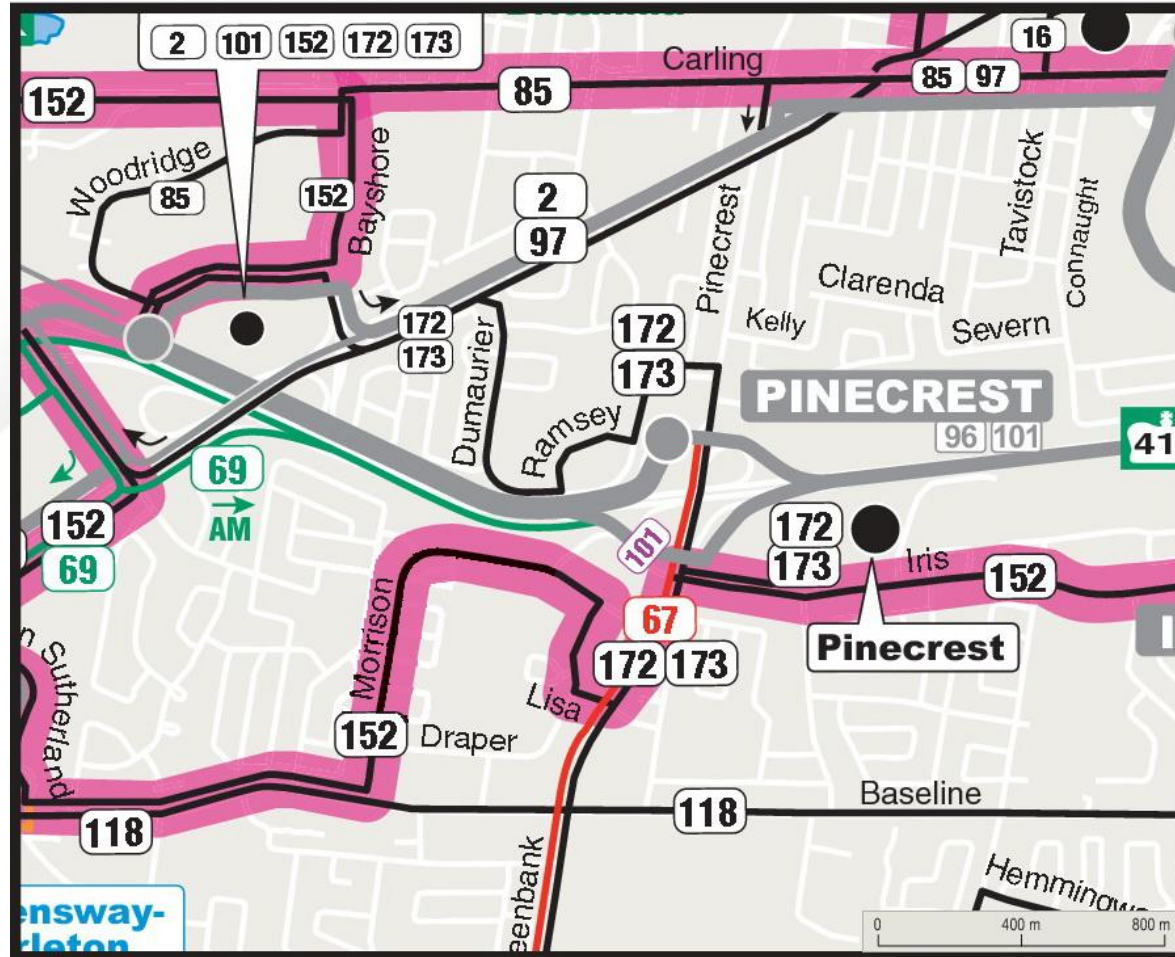


West Maitland / Churchill / Kirkwood (new)

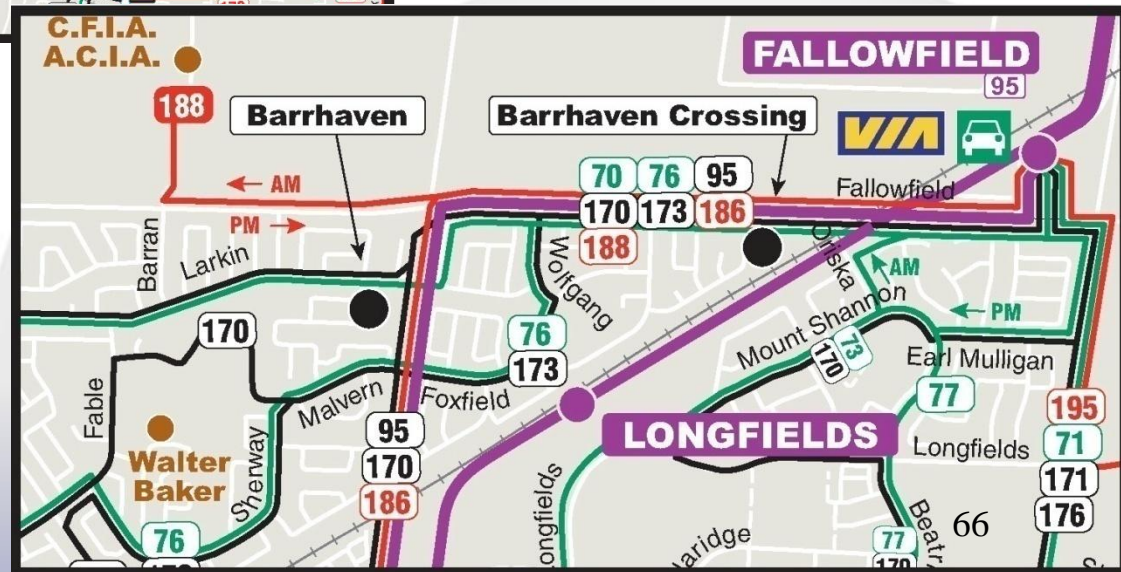
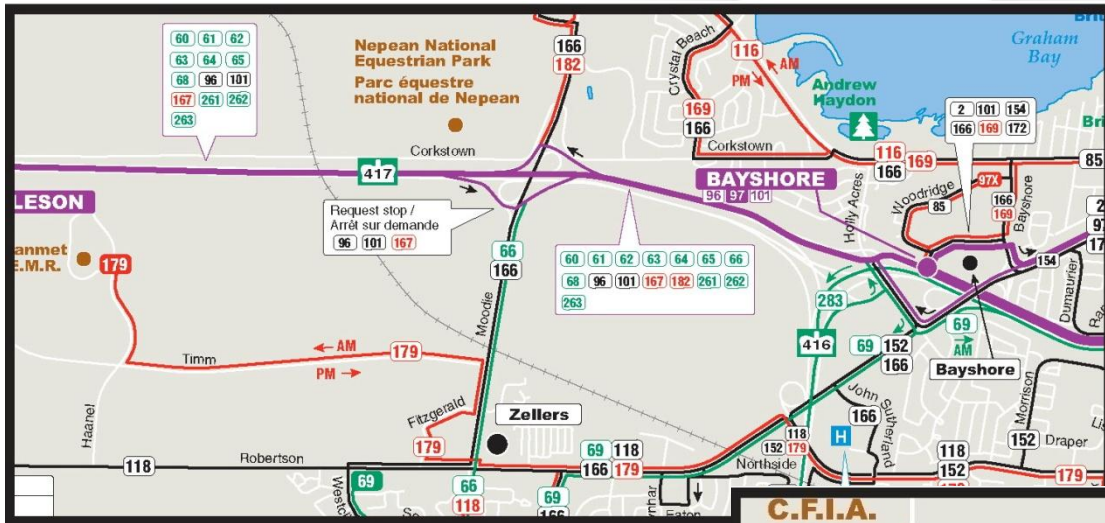


West

Dumaurier / Queensway Terrace (new)



West Employment Areas in the Greenbelt (current)



West Carlingwood (current)



West Carlingwood (new)

