






SENTIER OTTAWA CARLETON TRAILWAY

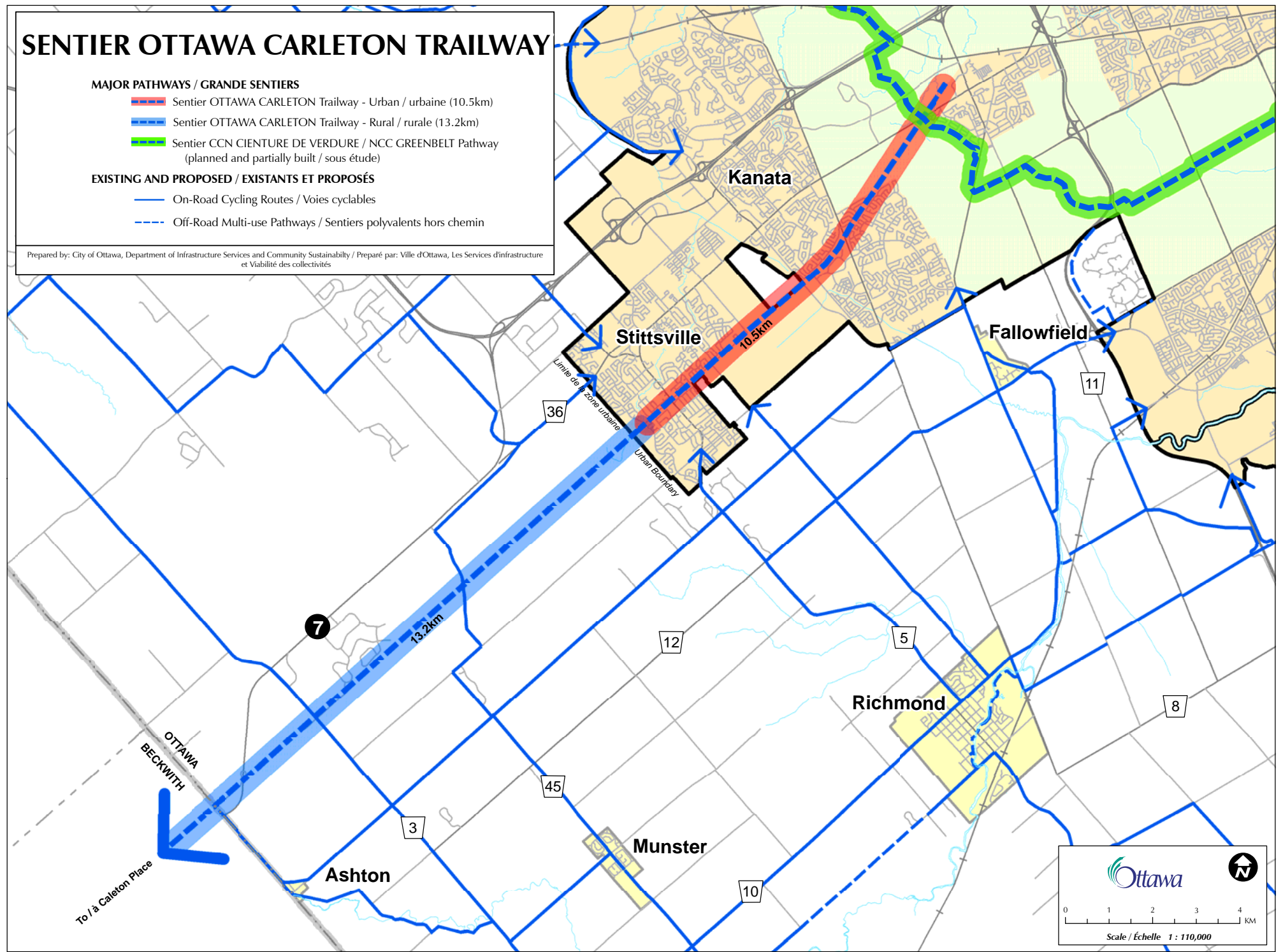
MAJOR PATHWAYS / GRANDE SENTIERS



-  Sentier OTTAWA CARLETON Trailway - Urban / urbaine (10.5km)
-  Sentier OTTAWA CARLETON Trailway - Rural / rurale (13.2km)
-  Sentier CCN CIENTURE DE VERDURE / NCC GREENBELT Pathway (planned and partially built / sous étude)

EXISTING AND PROPOSED / EXISTANTS ET PROPOSÉS

-  On-Road Cycling Routes / Voies cyclables
-  Off-Road Multi-use Pathways / Sentiers polyvalents hors chemin

Prepared by: City of Ottawa, Department of Infrastructure Services and Community Sustainability / Préparé par: Ville d'Ottawa, Les Services d'infrastructure et Viabilité des collectivités



0 1 2 3 4 KM

Scale / Échelle 1 : 110,000